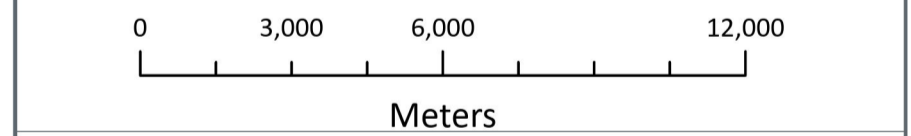


LEGEND
 Order Limits



Data Source:
 Contains UKHO Law of the Sea data © Crown copyright and database right
 Contains Ordnance Survey data. All rights reserved. License number 0100031673.
 Contains OS data © Crown Copyright and database right 2020
 Contains data from OS Zoomstack

PROJECT TITLE:
FIVE ESTUARIES OFFSHORE WINDFARM

DRAWING TITLE:
2.5 Works Plans - Onshore

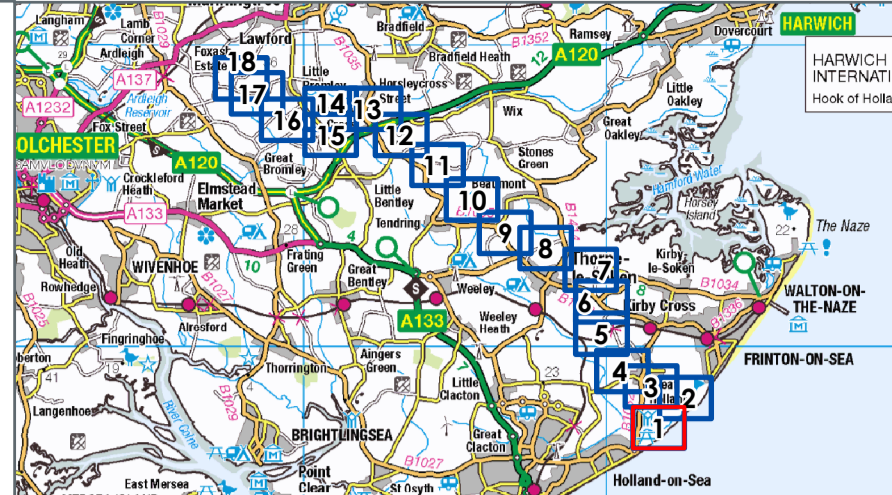
| VER | DATE | REMARKS | Drawn | Checked |
|-----|------------|----------------------------|-------|---------|
| A | 15/03/2024 | For Issue | JB | JE |
| B | 23/09/2024 | Change Request - For Issue | JB | JE |

DRAWING NUMBER: **005023874-02**

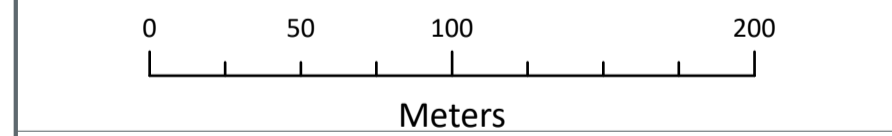
APFP Regulation: 5(2)(j)
 Sheet No: Key Plan of 20

SCALE: 1:150,000 PLOT SIZE: A1 DATUM: OSGB 1936 PROJECTION: BNG





- LEGEND**
- Order Limits
 - Works No.3 - Export cable corridor - intertidal
 - Works No.4 - Export cable corridor
 - Works No.4B - Beach access & TCC



Data Source:
 Contains UKHO Low of the Sea data © Crown copyright and database right
 Contains Ordnance Survey data. All rights reserved. License number 0100031673.
 Contains OS data © Crown Copyright and database right 2020
 Contains data from OS Zoomstack

PROJECT TITLE:
 FIVE ESTUARIES OFFSHORE WINDFARM

DRAWING TITLE:
 2.5
 Works Plans - Onshore

| VER | DATE | REMARKS | Drawn | Checked |
|-----|------------|----------------------------|-------|---------|
| A | 15/03/2024 | For Issue | JB | JE |
| B | 23/09/2024 | Change Request - For Issue | JB | JE |

DRAWING NUMBER: 005023874-02

APFP Regulation: 5(2)(i)
 Sheet No: 1 of 20

SCALE: 1:2,500 PLOT SIZE: A1 DATUM: OSGB 1936 PROJECTION: BNG



622000

622500

623000

218500

218500

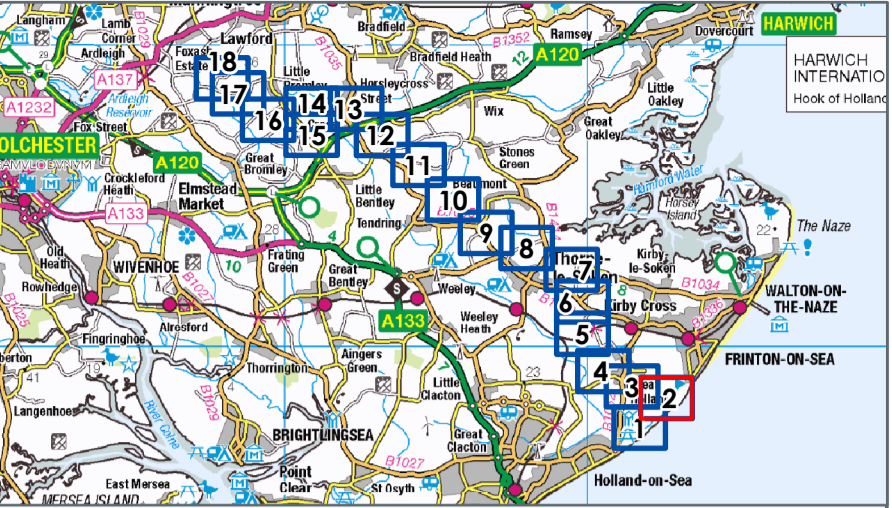
218000

218000

622000

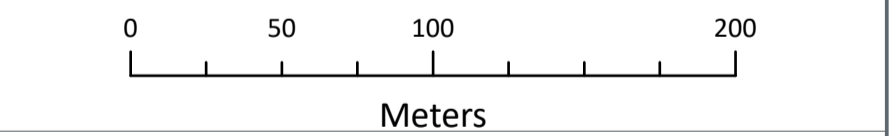
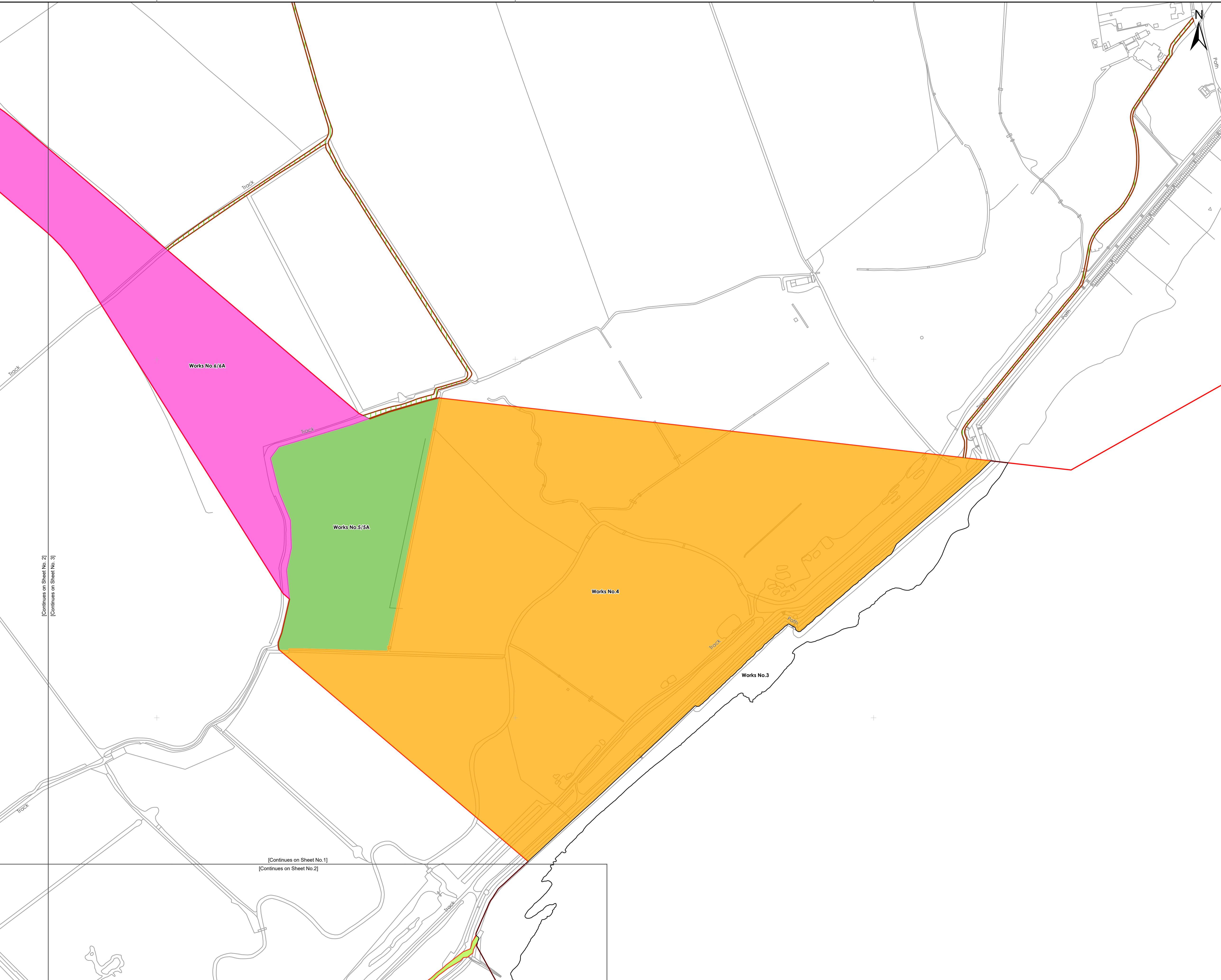
622500

623000



LEGEND

- Order Limits
- Works No.3 - Export cable corridor - intertidal
- Works No.4 - Export cable corridor
- Works No.4B - Beach access & TCC
- Works No.5/5A - Landfall compound & export cable corridor
- Works No.6/6A - Export cable corridor
- Works No.17 - Operational accesses connecting the public highways



Data Source:
 Contains UKHO Low of the Sea data © Crown copyright and database right
 Contains Ordnance Survey data. All rights reserved. License number 0100031673.
 Contains OS data © Crown Copyright and database right 2020
 Contains data from OS Zoomstack

PROJECT TITLE:
FIVE ESTUARIES OFFSHORE WINDFARM

DRAWING TITLE:
2.5 Works Plans - Onshore

| VER | DATE | REMARKS | Drawn | Checked |
|-----|------------|----------------------------|-------|---------|
| A | 15/03/2024 | For Issue | JB | JE |
| B | 23/09/2024 | Change Request - For Issue | JB | JE |

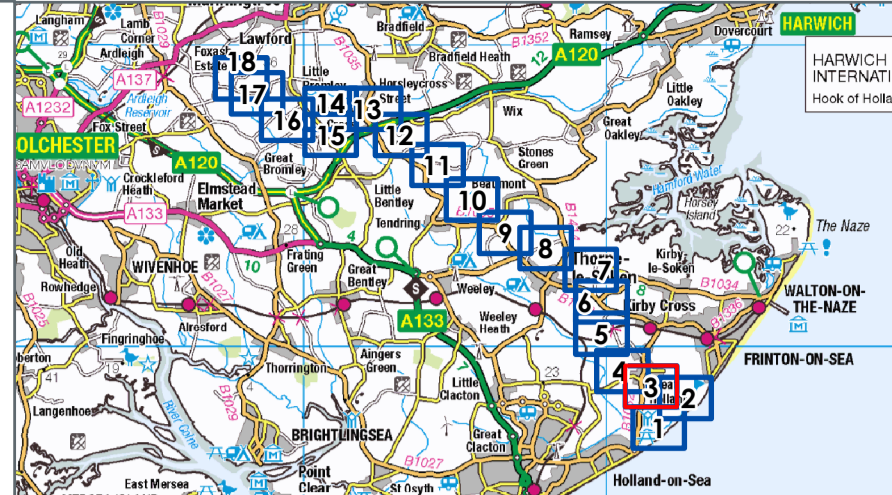
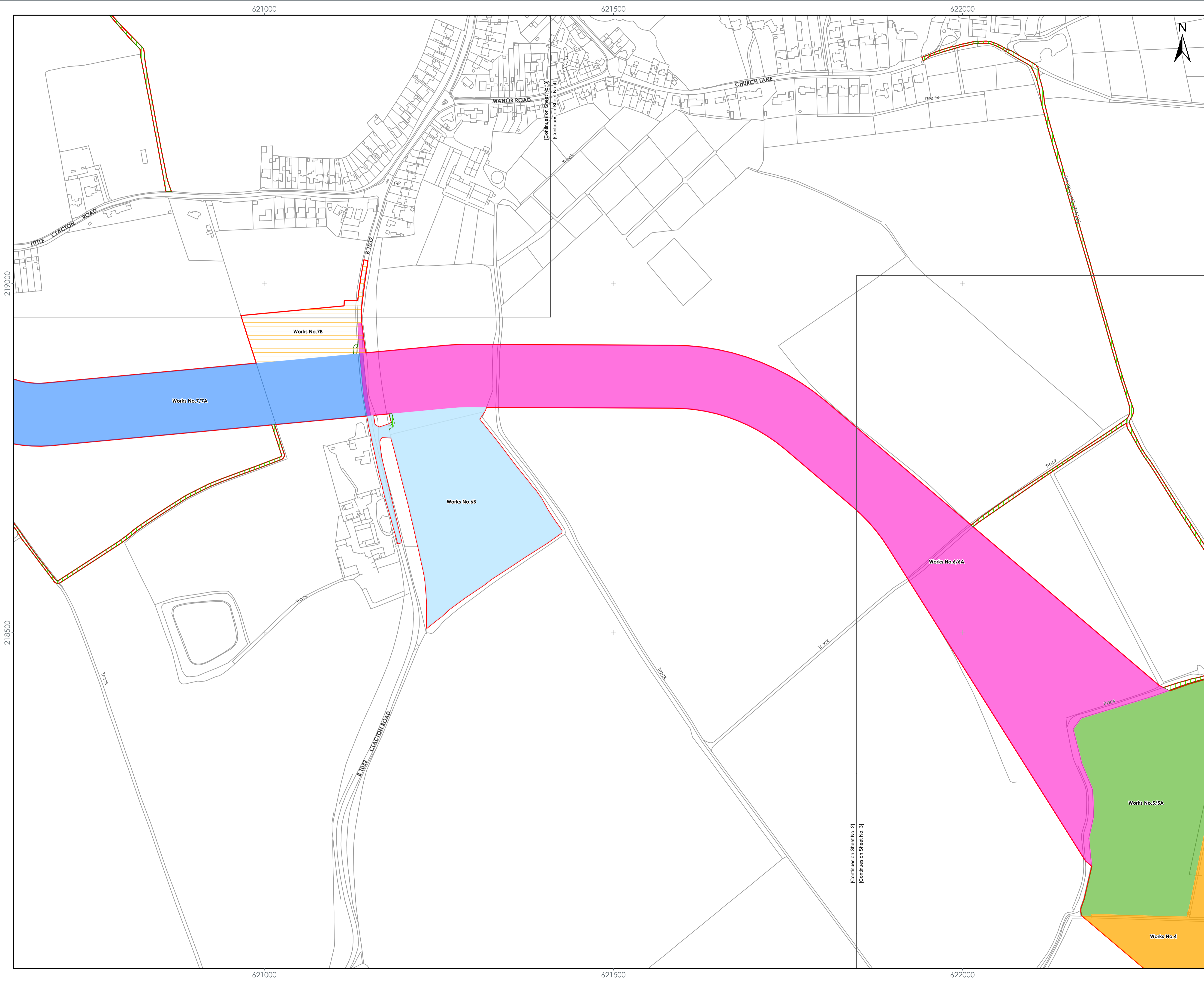
DRAWING NUMBER: **005023874-02**
 APFP Regulation: 5(2)(i)
 Sheet No: 2 of 20

SCALE: 1:2,500 | PLOT SIZE: A1 | DATUM: OSGB 1936 | PROJECTION: BNG

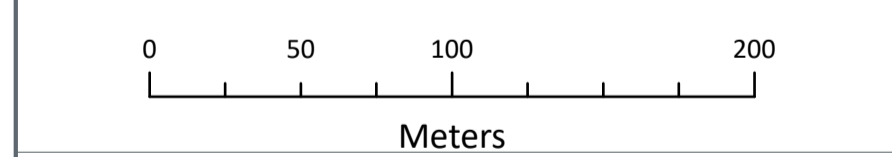


[Continues on Sheet No. 2]
 [Continues on Sheet No. 3]

[Continues on Sheet No. 1]
 [Continues on Sheet No. 2]



- LEGEND**
- Order Limits
 - Works No.4 - Export cable corridor
 - Works No.5/5A - Landfill compound & export cable corridor
 - Works No.6/6A - Export cable corridor
 - Works No.6B - TCC east of Clacton Road (including TCC accesses)
 - Works No.7/7A - Export cable corridor
 - Works No.7B - TCC west of Clacton Road (including accesses)
 - Works No.17 - Operational accesses connecting the public highways



Data Source:
 Contains UKHO Low of the Sea data © Crown copyright and database right
 Contains Ordnance Survey data. All rights reserved. License number 0100031673.
 Contains OS data © Crown Copyright and database right 2020
 Contains data from OS Zoomstack

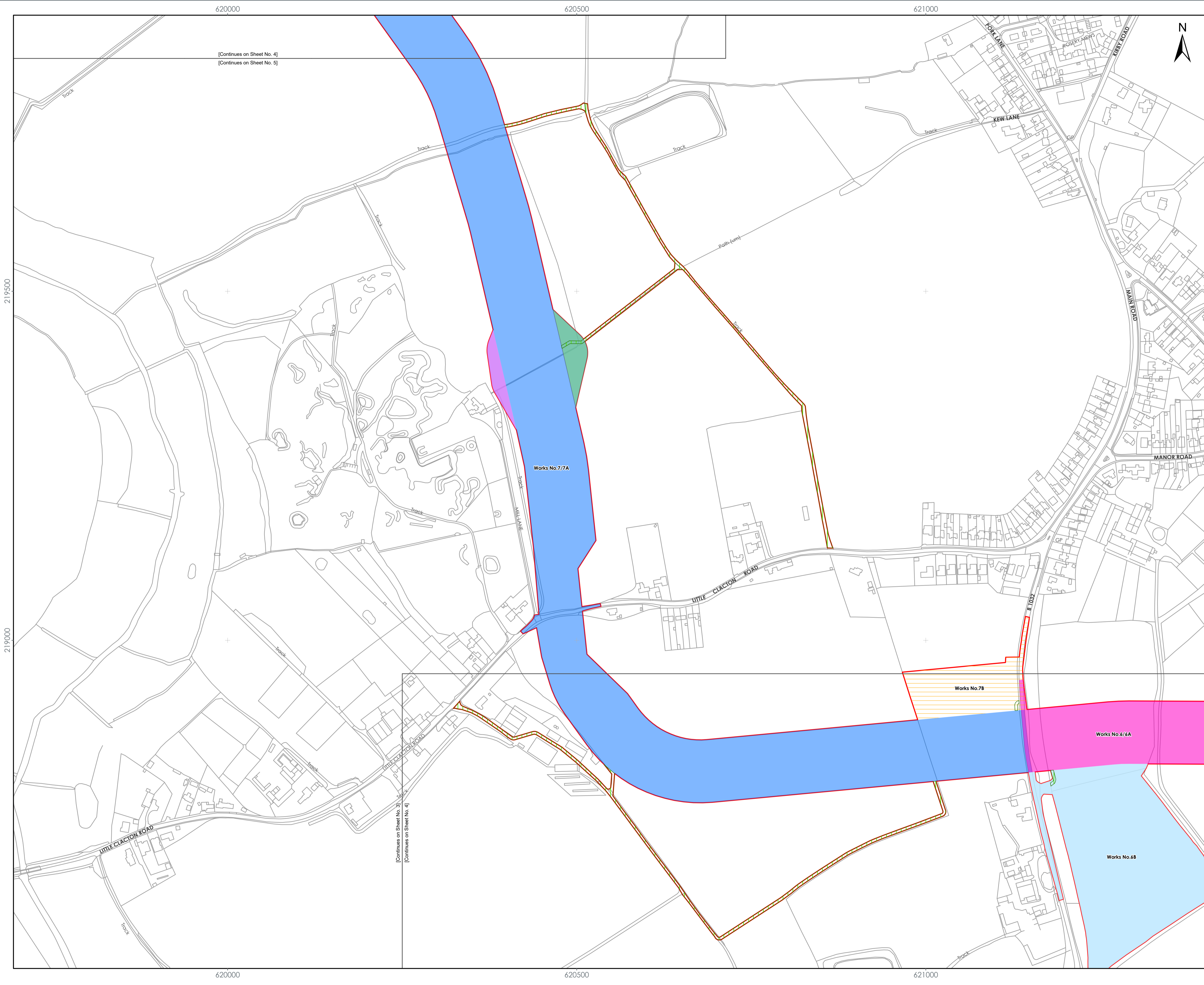
PROJECT TITLE:
FIVE ESTUARIES OFFSHORE WINDFARM

DRAWING TITLE:
2.5 Works Plans - Onshore

| VER | DATE | REMARKS | Drawn | Checked |
|-----|------------|----------------------------|-------|---------|
| A | 15/03/2024 | For Issue | JB | JE |
| B | 23/09/2024 | Change Request - For Issue | JB | JE |

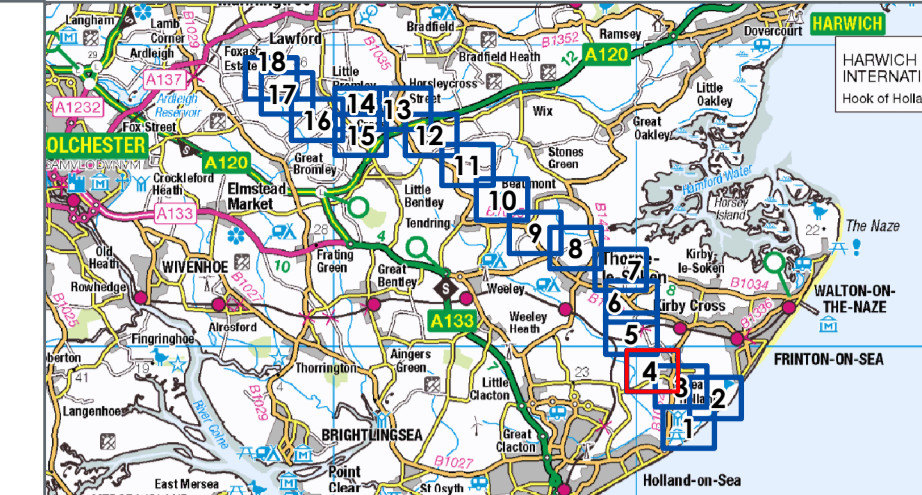
DRAWING NUMBER: **005023874-02**
 APFP Regulation: 5(2)(i)
 Sheet No: 3 of 20
 SCALE: 1:2,500 PLOT SIZE: A1 DATUM: OSGB 1936 PROJECTION: BNG



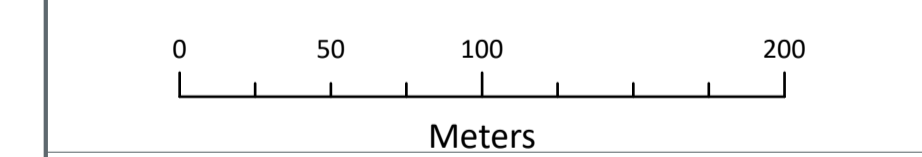


219500

219000



- LEGEND**
- Order Limits
 - Works No.6/6A - Export cable corridor
 - Works No.6B - TCC east of Clacton Road (including TCC accesses)
 - Works No.7/7A - Export cable corridor
 - Works No.7B - TCC west of Clacton Road (including accesses)
 - Works No.7C - Off route haul road
 - Works No.7D - Off route haul road
 - Works No.17 - Operational accesses connecting the public highways



Data Source:
 Contains UKHO Low of the Sea data © Crown copyright and database right
 Contains Ordnance Survey data. All rights reserved. License number 0100031673.
 Contains OS data © Crown Copyright and database right 2020
 Contains data from OS Zoomstack

PROJECT TITLE:
FIVE ESTUARIES OFFSHORE WINDFARM

DRAWING TITLE:
2.5 Works Plans - Onshore

| VER | DATE | REMARKS | Drawn | Checked |
|-----|------------|----------------------------|-------|---------|
| A | 15/03/2024 | For Issue | JB | JE |
| B | 23/09/2024 | Change Request - For Issue | JB | JE |

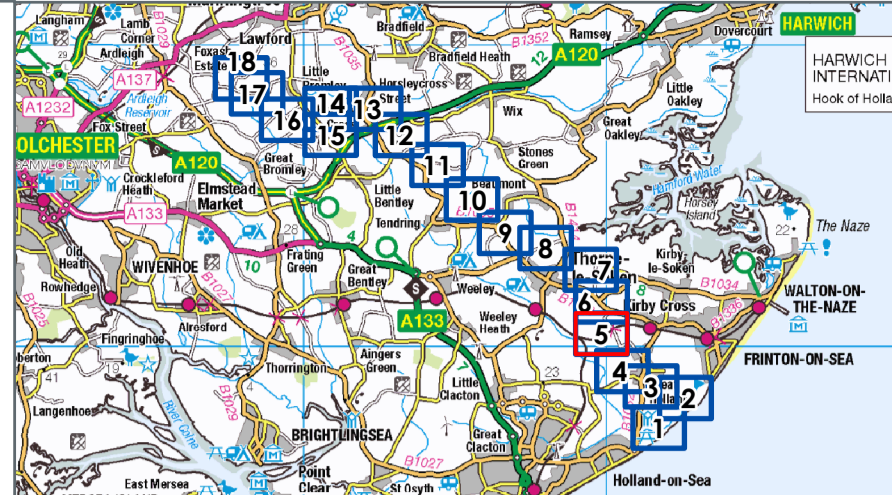
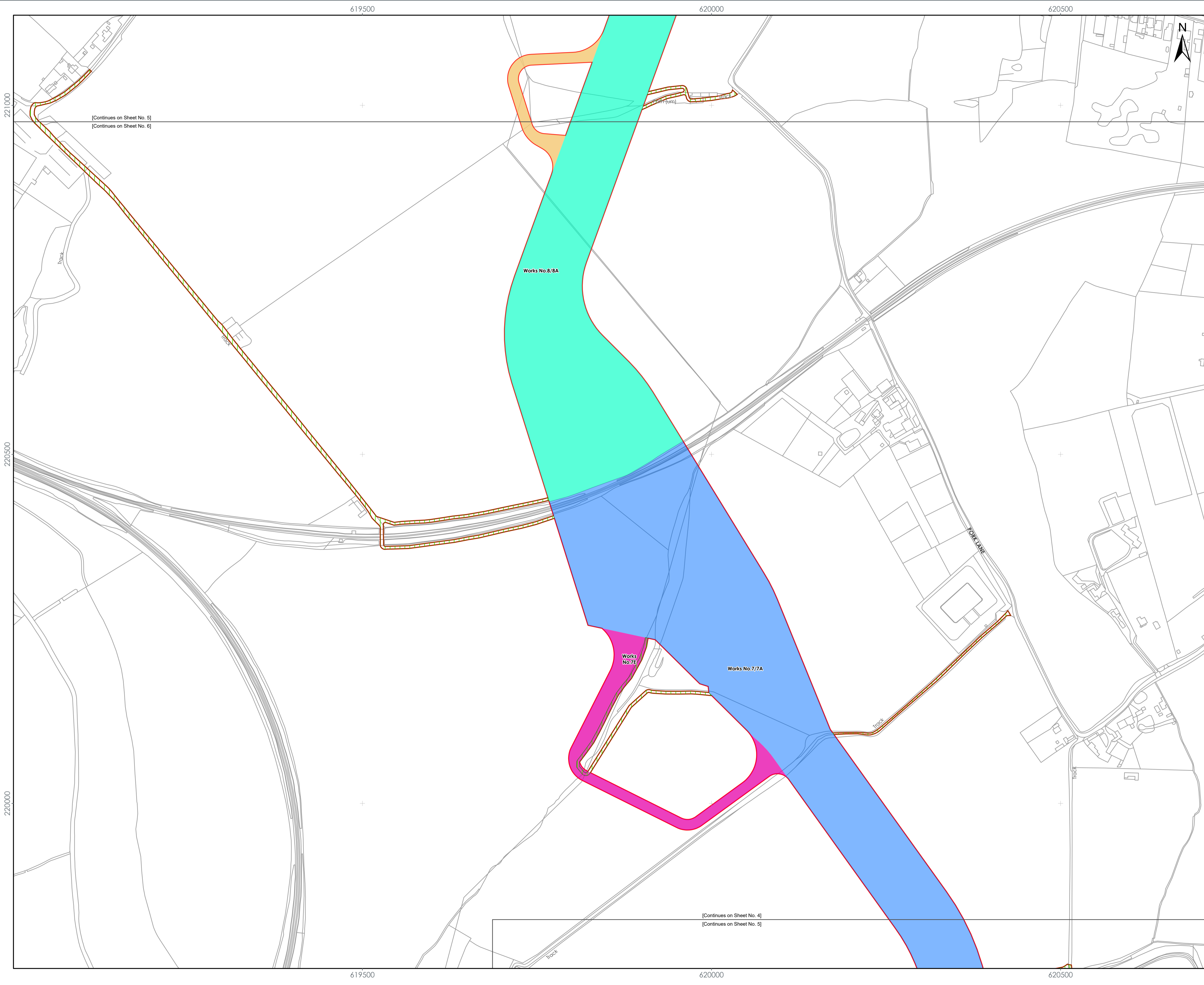
DRAWING NUMBER: **005023874-02**
 APFP Regulation: 5(2)(i)
 Sheet No: 4 of 20

SCALE: 1:2,500 PLOT SIZE: A1 DATUM: OSGB 1936 PROJECTION: BNG

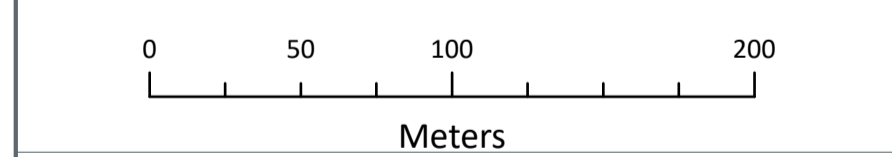


[Continues on Sheet No. 4]
 [Continues on Sheet No. 5]

[Continues on Sheet No. 3]
 [Continues on Sheet No. 4]



- LEGEND**
- Order Limits
 - Works No.7/7A - Export cable corridor
 - Works No.7E - Off route haul road
 - Works No.8/8A - Export cable corridor
 - Works No.8C - Off route haul road
 - Works No.17 - Operational accesses connecting the public highways



Data Source:
 Contains UKHO Low of the Sea data © Crown copyright and database right
 Ordnance Survey data. All rights reserved. License number 0100031673.
 Contains OS data © Crown Copyright and database right 2020
 Contains data from OS Zoomstack

PROJECT TITLE:
 FIVE ESTUARIES OFFSHORE WINDFARM

DRAWING TITLE:
 2.5
 Works Plans - Onshore

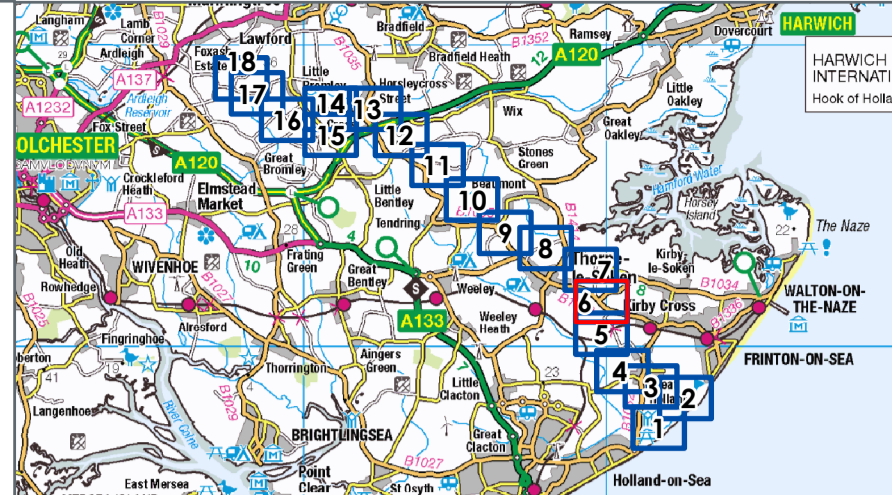
| VER | DATE | REMARKS | Drawn | Checked |
|-----|------------|----------------------------|-------|---------|
| A | 15/03/2024 | For Issue | JB | JE |
| B | 23/09/2024 | Change Request - For Issue | JB | JE |

DRAWING NUMBER: 005023874-02

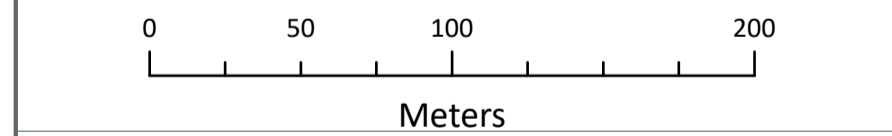
APFP Regulation: 5(2)(i)
 Sheet No: 5 of 20

SCALE: 1:2,500 | PLOT SIZE: A1 | DATUM: OSGB 1936 | PROJECTION: BNG





- LEGEND**
- Order Limits
 - Works No.8/8A - Export cable corridor
 - Works No.8B - TCC south of Thorpe Road (including accesses)
 - Works No.8C - Off route haul road
 - Works No.9A - Export cable corridor
 - Works No.17 - Operational accesses connecting the public highways



Data Source:
 Contains UKHO Low of the Sea data © Crown copyright and database right
 Contains Ordnance Survey data. All rights reserved. License number 0100031673.
 Contains OS data © Crown Copyright and database right 2020
 Contains data from OS Zoomstack

PROJECT TITLE:
 FIVE ESTUARIES OFFSHORE WINDFARM

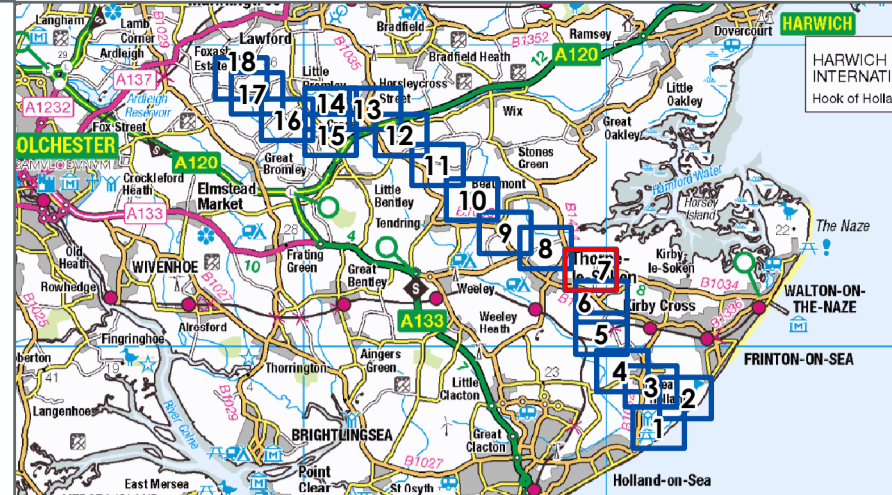
DRAWING TITLE:
 2.5
 Works Plans - Onshore

| VER | DATE | REMARKS | Drawn | Checked |
|-----|------------|----------------------------|-------|---------|
| A | 15/03/2024 | For Issue | JB | JE |
| B | 23/09/2024 | Change Request - For Issue | JB | JE |

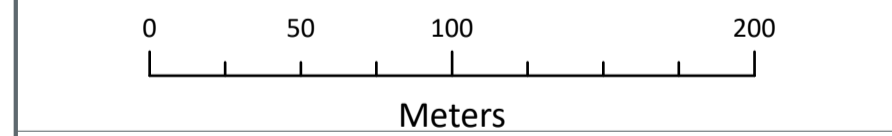
DRAWING NUMBER: 005023874-02

APFP Regulation: 5(2)(i)
 Sheet No: 6 of 20
 SCALE: 1:2,500 PLOT SIZE: A1 DATUM: OSGB 1936 PROJECTION: BNG





- LEGEND**
- Order Limits
 - Works No.9A - Export cable corridor
 - Works No.9C - Off route haul road
 - Works No.9D - Off route haul road
 - Works No.9E - Off route haul road
 - Works No.17 - Operational accesses connecting the public highways



Data Source:
 Contains UKHO Low of the Sea data © Crown copyright and database right
 Contains UKHO Ordnance Survey data. All rights reserved. License number 0100031673.
 Contains OS data © Crown Copyright and database right 2020
 Contains data from OS Zoomstack

PROJECT TITLE:
 FIVE ESTUARIES OFFSHORE WINDFARM

DRAWING TITLE:
 2.5
 Works Plans - Onshore

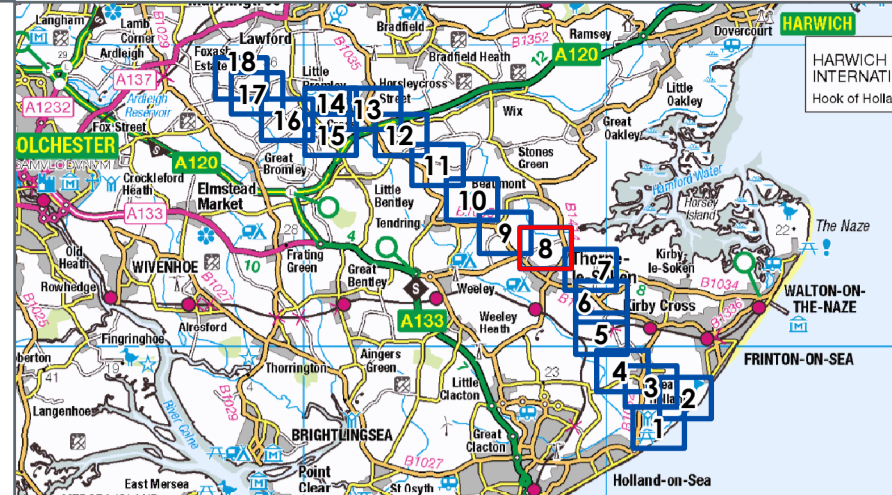
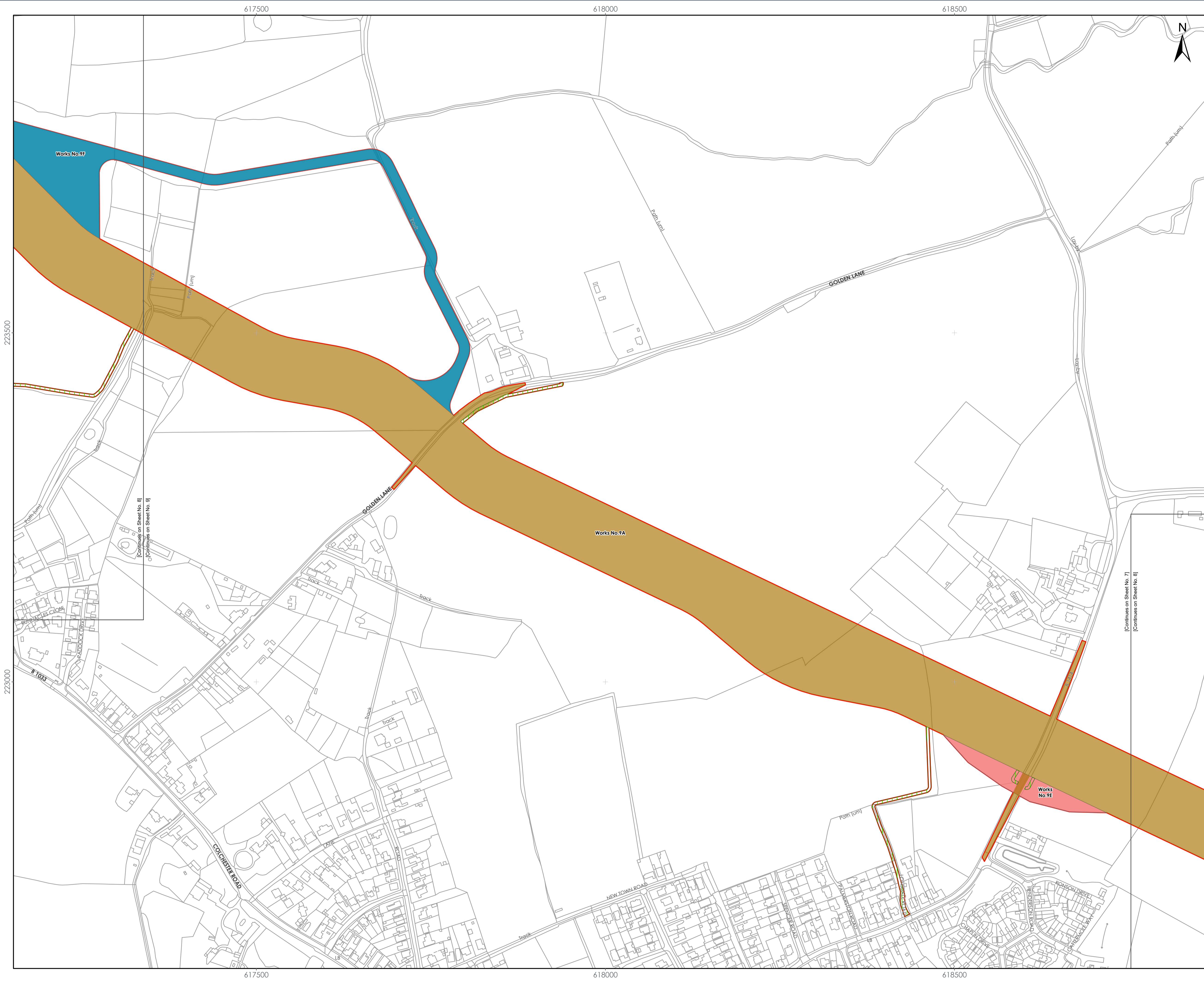
| VER | DATE | REMARKS | Drawn | Checked |
|-----|------------|----------------------------|-------|---------|
| A | 15/03/2024 | For Issue | JB | JE |
| B | 23/09/2024 | Change Request - For Issue | JB | JE |

DRAWING NUMBER: 005023874-02

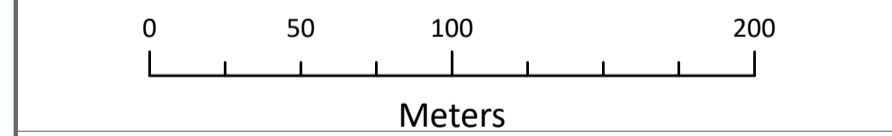
APFP Regulation: 5(2)(i)
 Sheet No: 7 of 20

SCALE: 1:2,500 PLOT SIZE: A1 DATUM: OSGB 1936 PROJECTION: BNG





- LEGEND**
- Order Limits
 - Works No.9A - Export cable corridor
 - Works No.9E - Off route haul road
 - Works No.9F - Off route haul road
 - Works No.17 - Operational accesses connecting the public highways



Data Source:
 Contains UKHO Low of the Sea data © Crown copyright and database right
 Contains UKHO Ordnance Survey data. All rights reserved. License number 0100031673.
 Contains OS data © Crown Copyright and database right 2020
 Contains data from OS Zoomstack

PROJECT TITLE:
FIVE ESTUARIES OFFSHORE WINDFARM

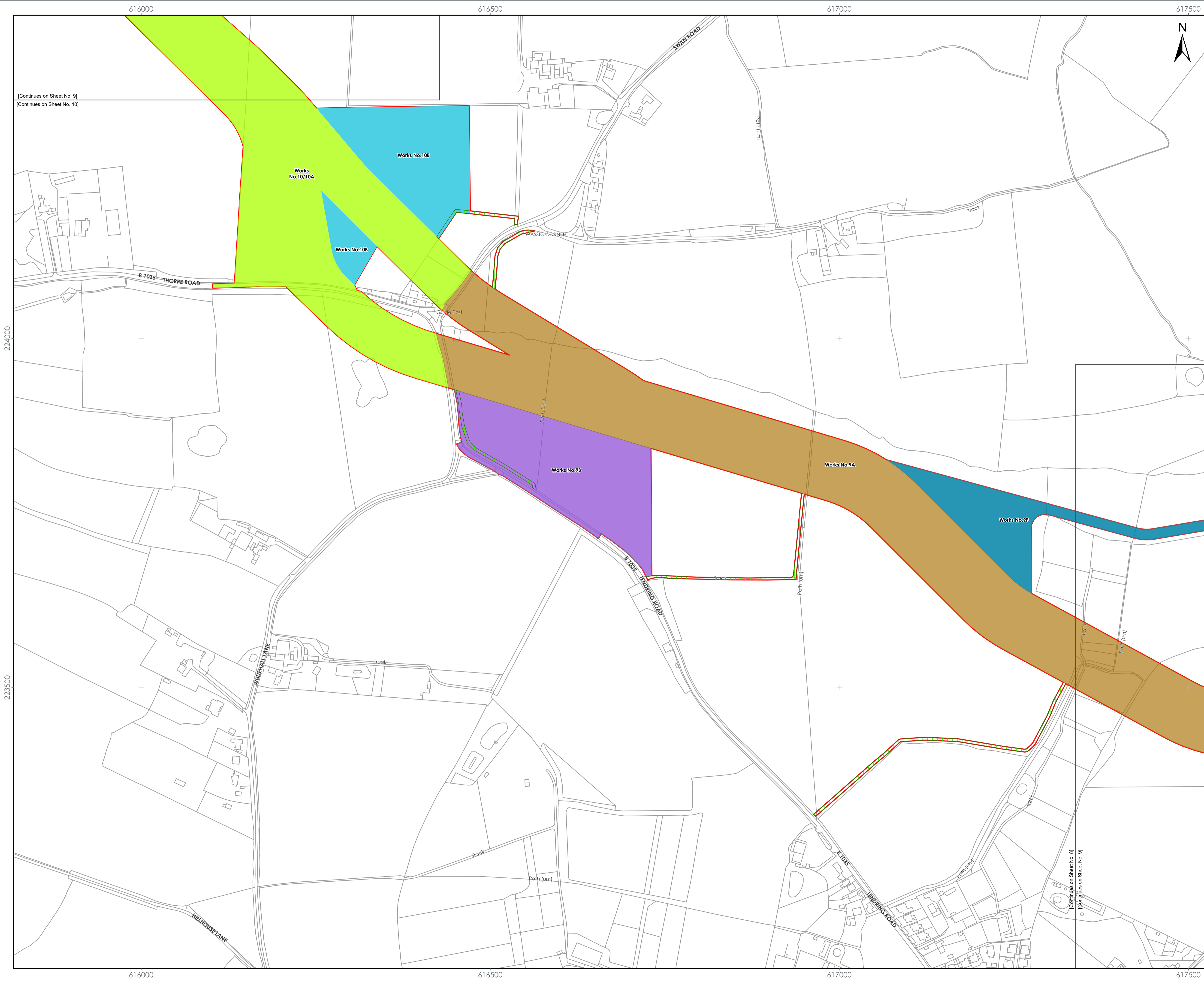
DRAWING TITLE:
2.5 Works Plans - Onshore

| VER | DATE | REMARKS | Drawn | Checked |
|-----|------------|----------------------------|-------|---------|
| A | 15/03/2024 | For Issue | JB | JE |
| B | 23/09/2024 | Change Request - For Issue | JB | JE |

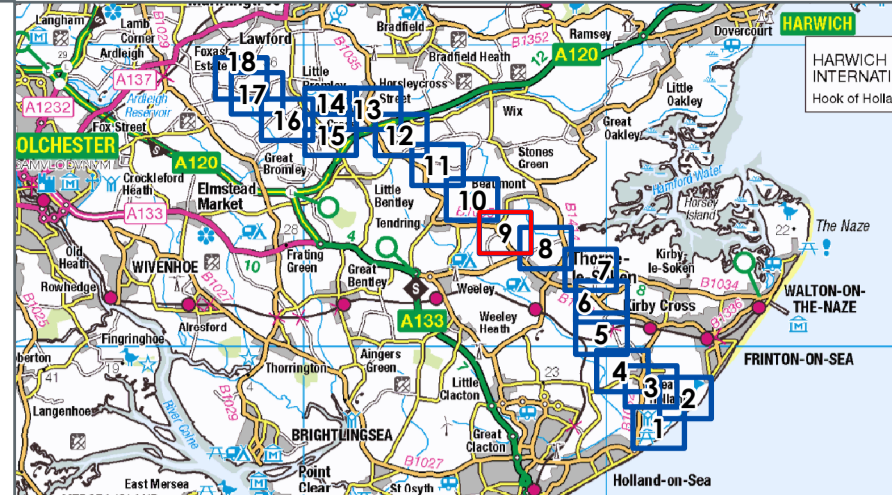
DRAWING NUMBER: **005023874-02**
 APFP Regulation: 5(2)(i)
 Sheet No: 8 of 20

SCALE: 1:2,500 PLOT SIZE: A1 DATUM: OSGB 1936 PROJECTION: BNG

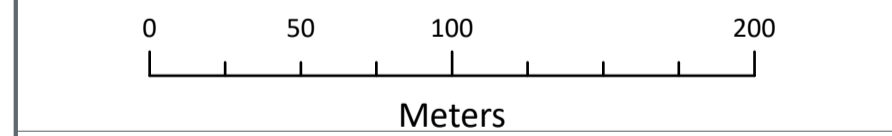




(Continues on Sheet No. 9)
(Continues on Sheet No. 10)



- LEGEND**
- Order Limits
 - Works No.9A - Export cable corridor
 - Works No.9B - TCC north of Tendring Road (Including TCC accesses)
 - Works No.9F - Off route haul road
 - Works No.10/10A - Export cable corridor
 - Works No.10B - TCC north of Thorpe Road (Including TCC accesses)
 - Works No.17 - Operational accesses connecting the public highways



Data Source:
Contains UKHO Low of the Sea data © Crown copyright and database right
Contains Ordnance Survey data. All rights reserved. License number 0100031673.
Contains OS data © Crown Copyright and database right 2020
Contains data from OS Zoomstack

PROJECT TITLE:
FIVE ESTUARIES OFFSHORE WINDFARM

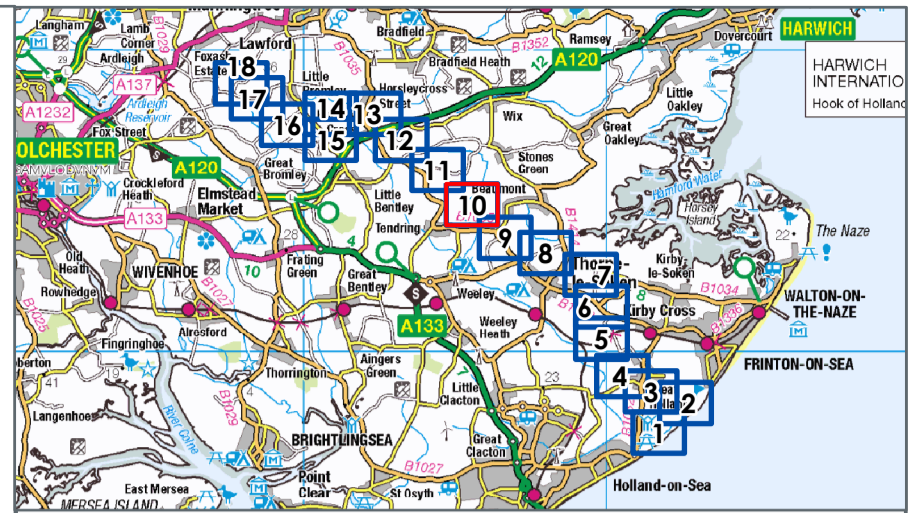
DRAWING TITLE:
2.5 Works Plans - Onshore

| VER | DATE | REMARKS | Drawn | Checked |
|-----|------------|----------------------------|-------|---------|
| A | 15/03/2024 | For Issue | JB | JE |
| B | 23/09/2024 | Change Request - For Issue | JB | JE |

DRAWING NUMBER: **005023874-02**
APFP Regulation: 5(2)(i)

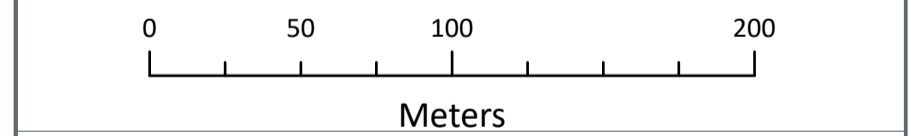
Sheet No: **9 of 20**
SCALE: 1:2,500 PLOT SIZE: A1 DATUM: OSGB 1936 PROJECTION: BNG





LEGEND

- Order Limits
- Works No.10/10A - Export cable corridor
- Works No.10B - TCC north of Thorpe Road (including TCC accesses)
- Works No.10C - Off route haul road
- Works No.11/11A - Export cable corridor
- Works No.17 - Operational accesses connecting the public highways



Data Source:
 Contains UKHO Low of the Sea data © Crown copyright and database right
 Contains Ordnance Survey data. All rights reserved. License number 0100031673.
 Contains OS data © Crown Copyright and database right 2020
 Contains data from OS Zoomstack

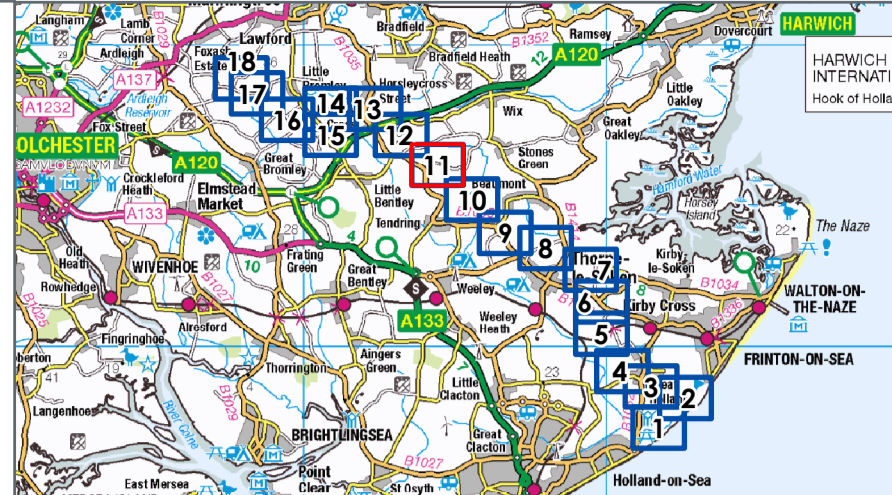
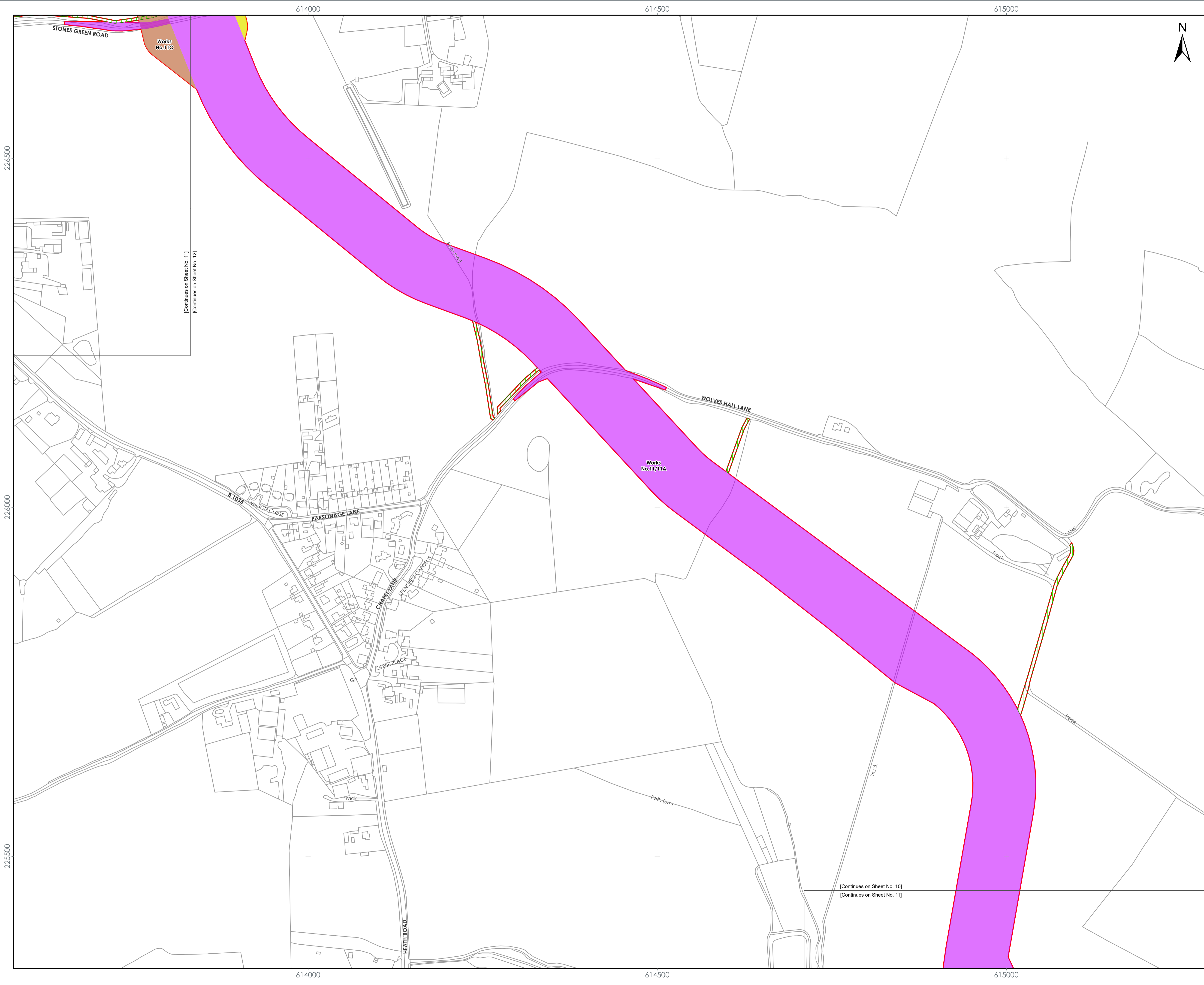
PROJECT TITLE:
FIVE ESTUARIES OFFSHORE WINDFARM

DRAWING TITLE:
2.5 Works Plans - Onshore

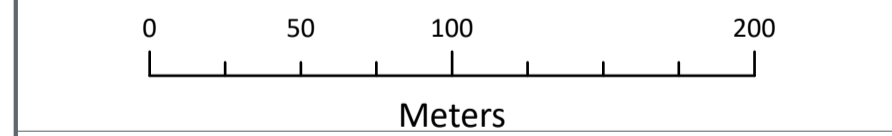
| VER | DATE | REMARKS | Drawn | Checked |
|-----|------------|----------------------------|-------|---------|
| A | 15/03/2024 | For Issue | JB | JE |
| B | 23/09/2024 | Change Request - For Issue | JB | JE |

DRAWING NUMBER: **005023874-02**
 APFP Regulation: 5(2)(i)
 Sheet No: 10 of 20
 SCALE: 1:2,500 PLOT SIZE: A1 DATUM: OSGB 1936 PROJECTION: BNG





- LEGEND**
- Order Limits
 - Works No.11/11A - Export cable corridor
 - Works No.11C - Off route haul road
 - Works No.11D - Off route haul road
 - Works No.17 - Operational accesses connecting the public highways



Data Source:
 Contains UKHO Low of the Sea data © Crown copyright and database right
 Contains Ordnance Survey data. All rights reserved. License number 0100031673.
 Contains OS data © Crown Copyright and database right 2020
 Contains data from OS Zoomstack

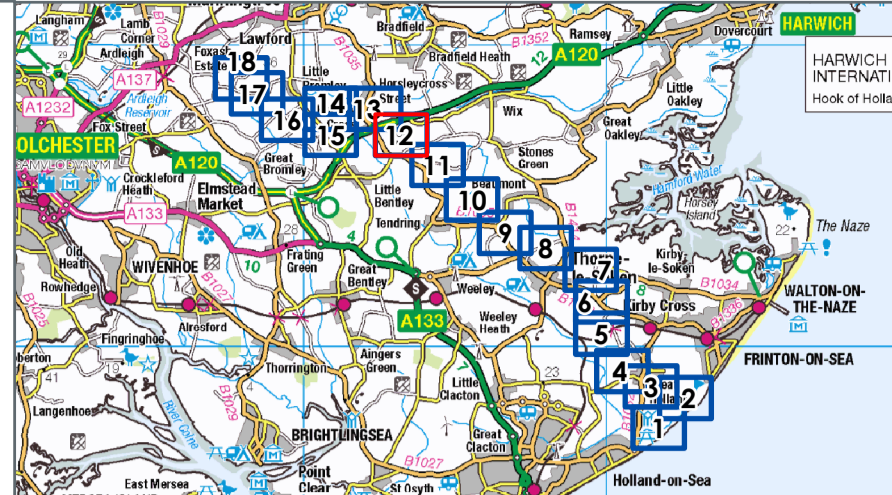
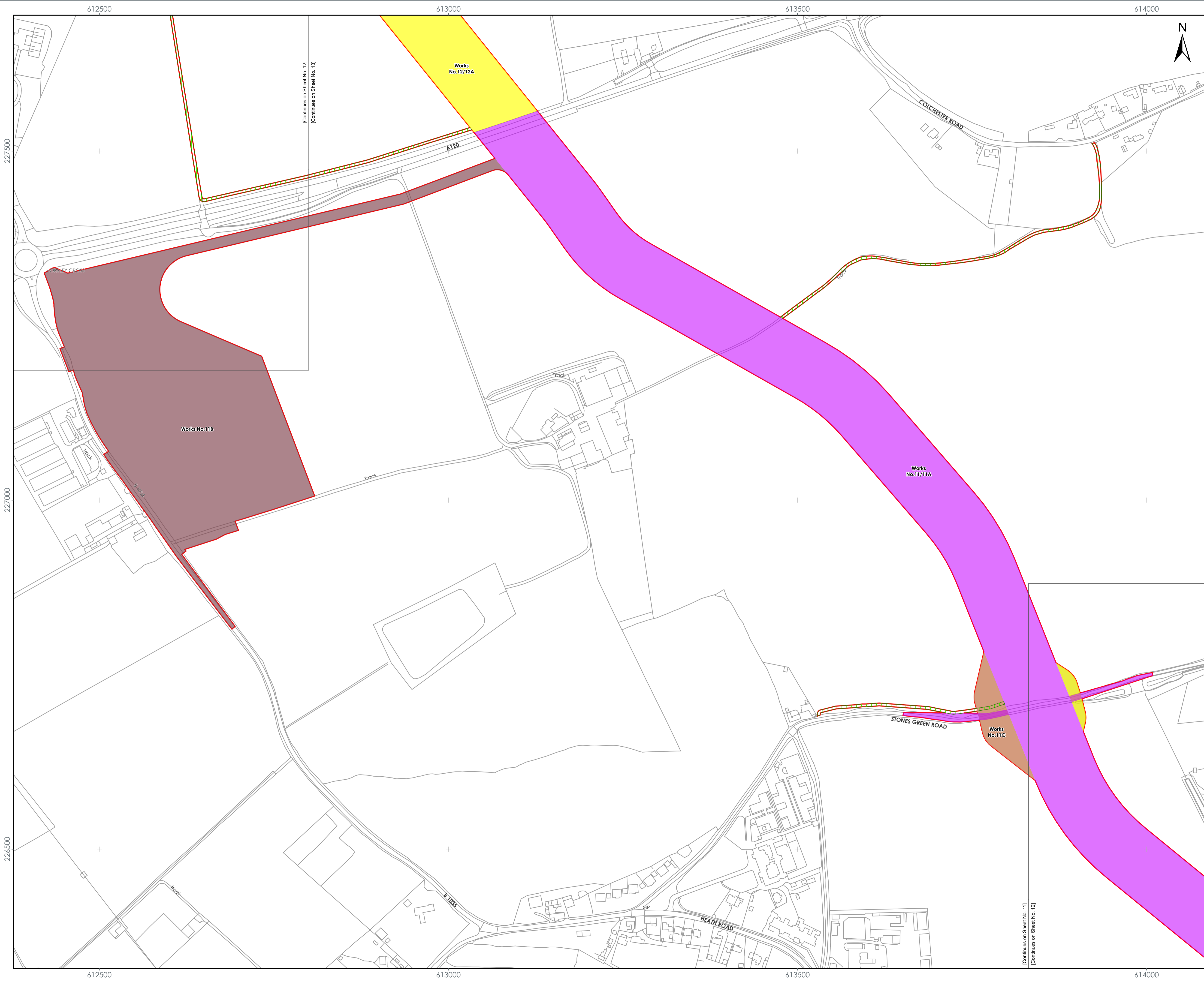
PROJECT TITLE:
 FIVE ESTUARIES OFFSHORE WINDFARM

DRAWING TITLE:
 2.5
 Works Plans - Onshore

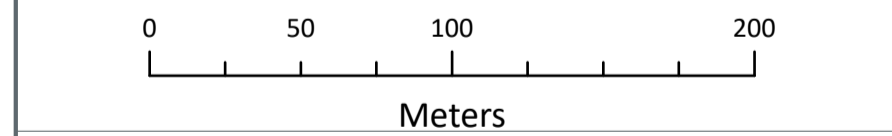
| VER | DATE | REMARKS | Drawn | Checked |
|-----|------------|----------------------------|-------|---------|
| A | 15/03/2024 | For Issue | JB | JE |
| B | 23/09/2024 | Change Request - For Issue | JB | JE |

DRAWING NUMBER: 005023874-02
 APFP Regulation: 5(2)(i)
 Sheet No: 11 of 20
 SCALE: 1:2,500 PLOT SIZE: A1 DATUM: OSGB 1936 PROJECTION: BNG





- LEGEND**
- Order Limits
 - Works No.11/11A - Export cable corridor
 - Works No.11B - TCC south of A120 (including TCC accesses)
 - Works No.11C - Off route haul road
 - Works No.11D - Off route haul road
 - Works No.12/12A - Export cable corridor
 - Works No.17 - Operational accesses connecting the public highways



Data Source:
 Contains UKHO Low of the Sea data © Crown copyright and database right
 Contains Ordnance Survey data. All rights reserved. License number 0100031673.
 Contains OS data © Crown Copyright and database right 2020
 Contains data from OS Zoomstack

PROJECT TITLE:
FIVE ESTUARIES OFFSHORE WINDFARM

DRAWING TITLE:
2.5 Works Plans - Onshore

| VER | DATE | REMARKS | Drawn | Checked |
|-----|------------|----------------------------|-------|---------|
| A | 15/03/2024 | For Issue | JB | JE |
| B | 23/09/2024 | Change Request - For Issue | JB | JE |

DRAWING NUMBER: **005023874-02**

APFP Regulation: 5(2)(i)
 Sheet No: 12 of 20

SCALE: 1:2,500 PLOT SIZE: A1 DATUM: OSGB 1936 PROJECTION: BNG



227500
227000
226500

227500
227000
226500

612500 613000 613500 614000

Colchester Road

A120

Stones Green Road

Heath Road

Works No.11/11A

Works No.11B

Works No.11C

Works No.12/12A

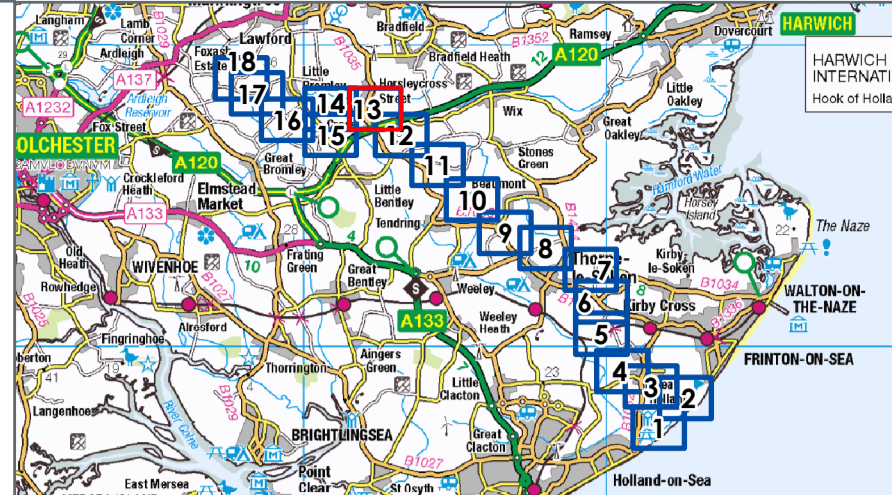
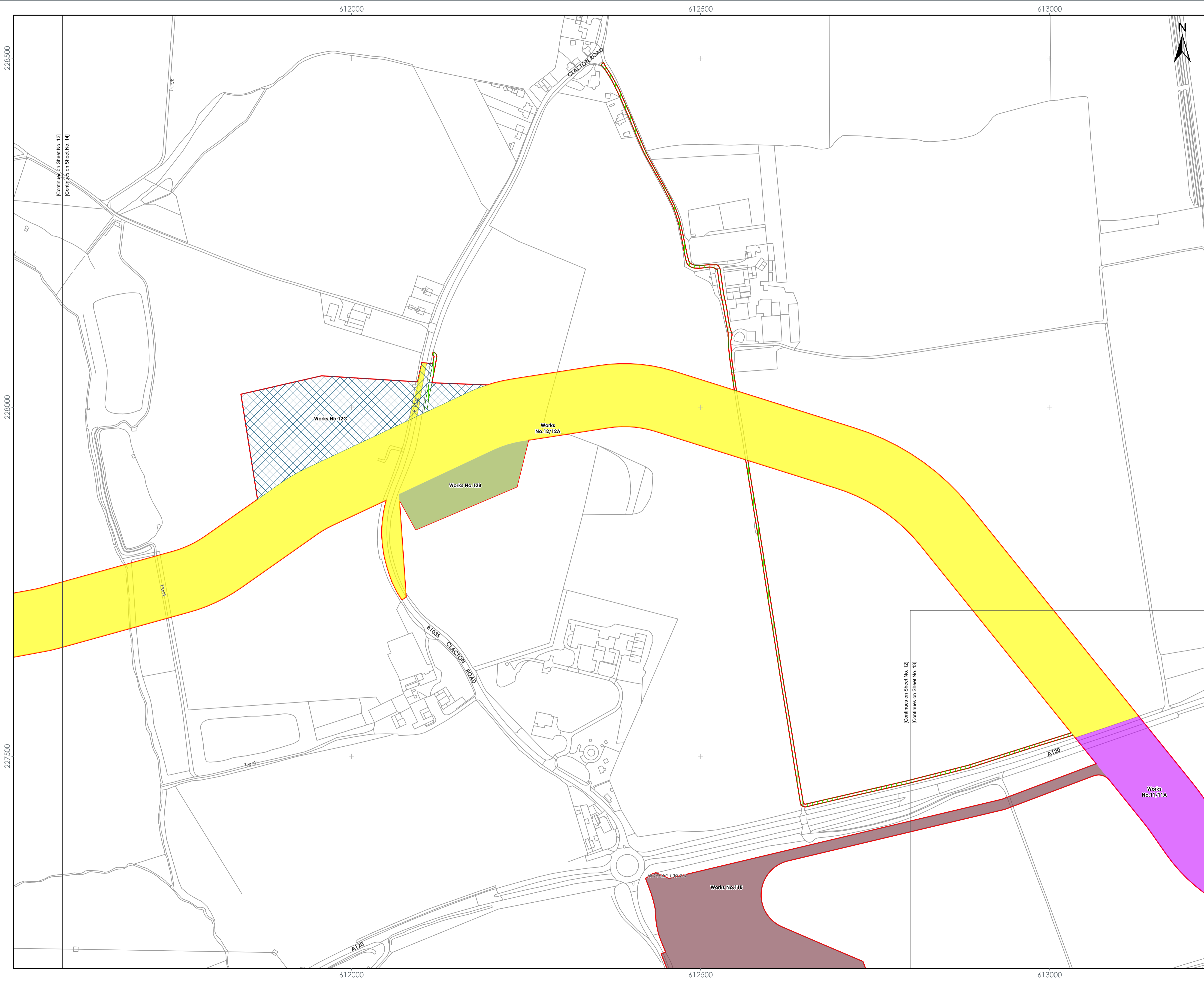
Works No.17

Track

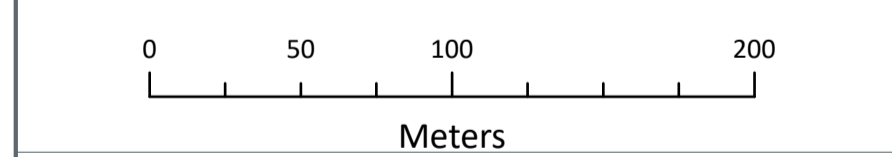
GP

[Continues on Sheet No. 12]
[Continues on Sheet No. 13]

[Continues on Sheet No. 11]
[Continues on Sheet No. 12]



- LEGEND**
- Order Limits
 - Works No.11/11A - Export cable corridor
 - Works No.11B - TCC south of A120 (including TCC accesses)
 - Works No.12/12A - Export cable corridor
 - Works No.12B - TCC east of Clacton Road (including TCC accesses)
 - Works No.12C - TCC west of Clacton road including off route haul road east of Clacton Road (including TCC accesses); Works No.12C - TCC west of Clacton road including off route haul road east of Clacton Road (including TCC accesses)
 - Works No.17 - Operational accesses connecting the public highways



Data Source:
 Contains UKHO Low of the Sea data © Crown copyright and database right
 Ordnance Survey data. All rights reserved. License number 0100031673.
 Contains OS data © Crown Copyright and database right 2020
 Contains data from OS Zoomstack

PROJECT TITLE:
FIVE ESTUARIES OFFSHORE WINDFARM

DRAWING TITLE:
2.5 Works Plans - Onshore

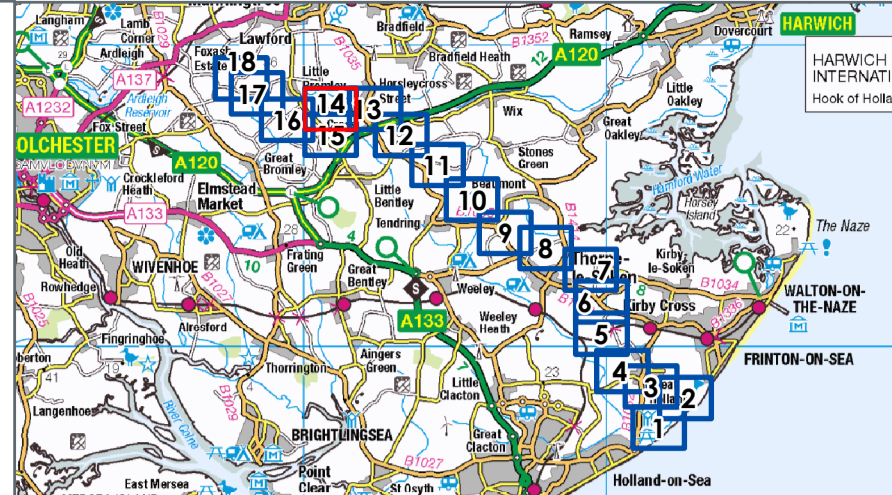
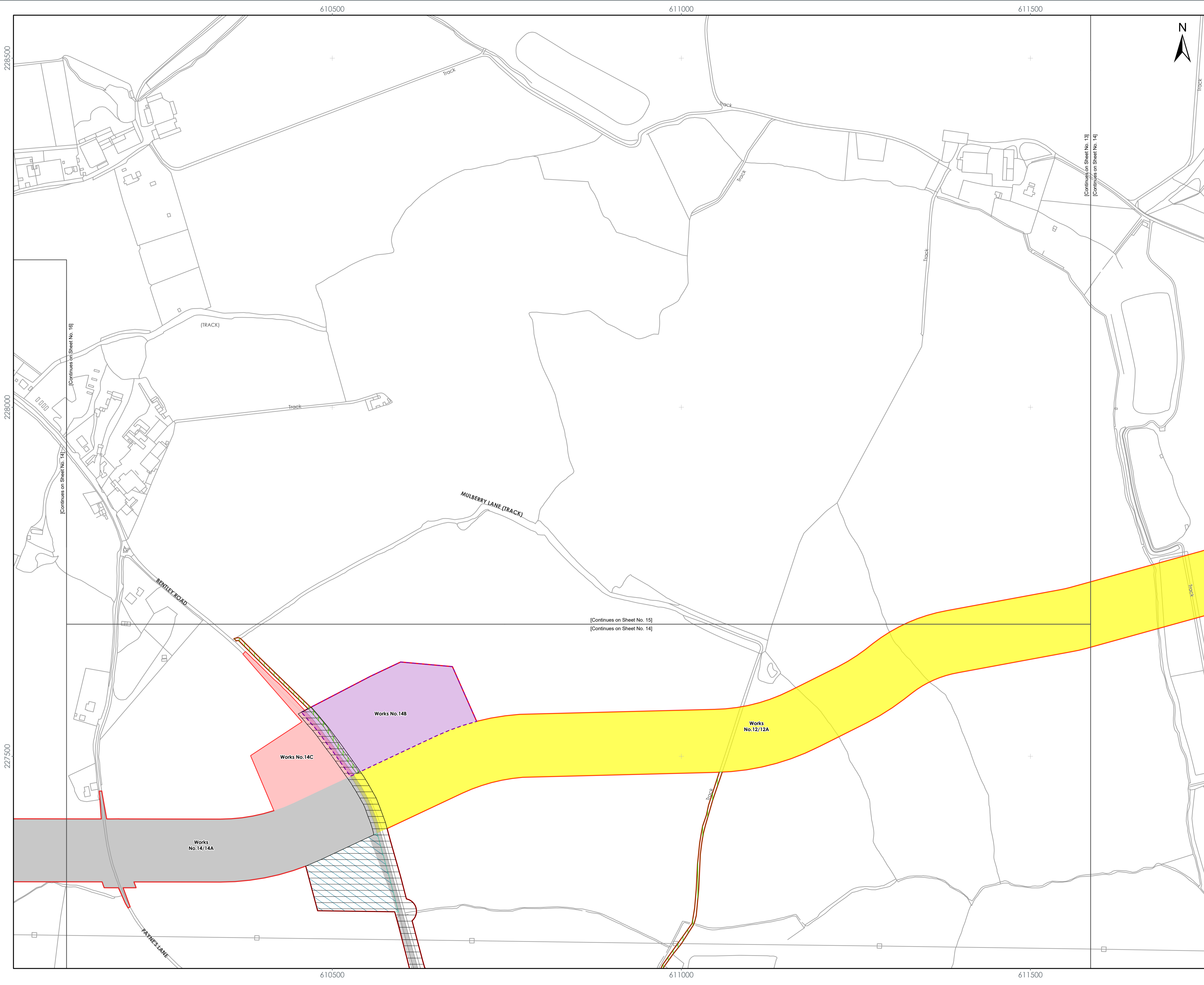
| VER | DATE | REMARKS | Drawn | Checked |
|-----|------------|----------------------------|-------|---------|
| A | 15/03/2024 | For Issue | JB | JE |
| B | 23/09/2024 | Change Request - For Issue | JB | JE |

DRAWING NUMBER: **005023874-02**

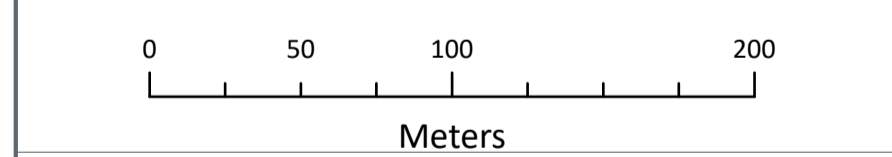
APFP Regulation: 5(2)(i)
 Sheet No: 13 of 20

SCALE: 1:2,500 PLOT SIZE: A1 DATUM: OSGB 1936 PROJECTION: BNG





- LEGEND**
- Order Limits
 - Works No.12/12A - Export cable corridor
 - Works No.13 - Road widening / improvements to Bentley Road
 - Works No.14/14A - Export cable corridor
 - Works No.14B - TCC east of Bentley Road (including TCC accesses)
 - Works No.14C - TCC located west of Bentley Road (including TCC accesses)
 - Works No.14D - Southern TCC located west of Bentley Road including off route haul road to substation
 - Works No.17 - Operational accesses connecting the public highways



Data Source:
 Contains UKHO Low of the Sea data © Crown copyright and database right
 Contains Ordnance Survey data. All rights reserved. License number 0100031673.
 Contains OS data © Crown Copyright and database right 2020
 Contains data from OS Zoomstack

PROJECT TITLE:
FIVE ESTUARIES OFFSHORE WINDFARM

DRAWING TITLE:
2.5 Works Plans - Onshore

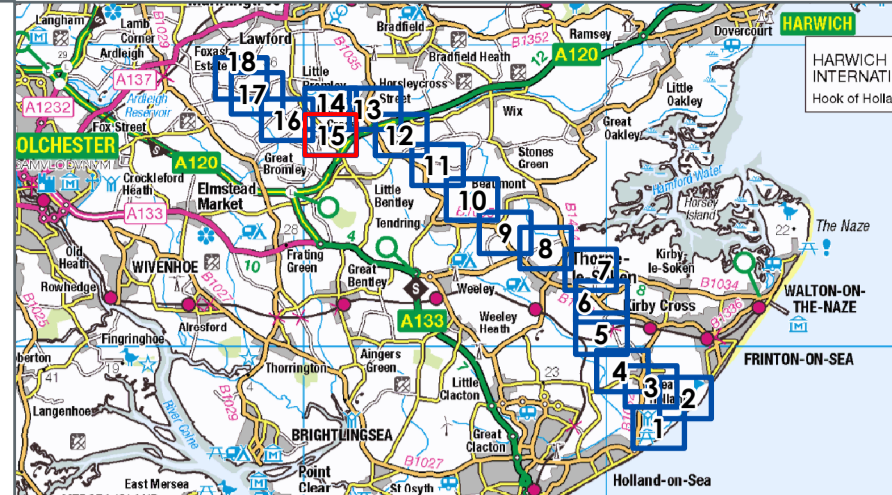
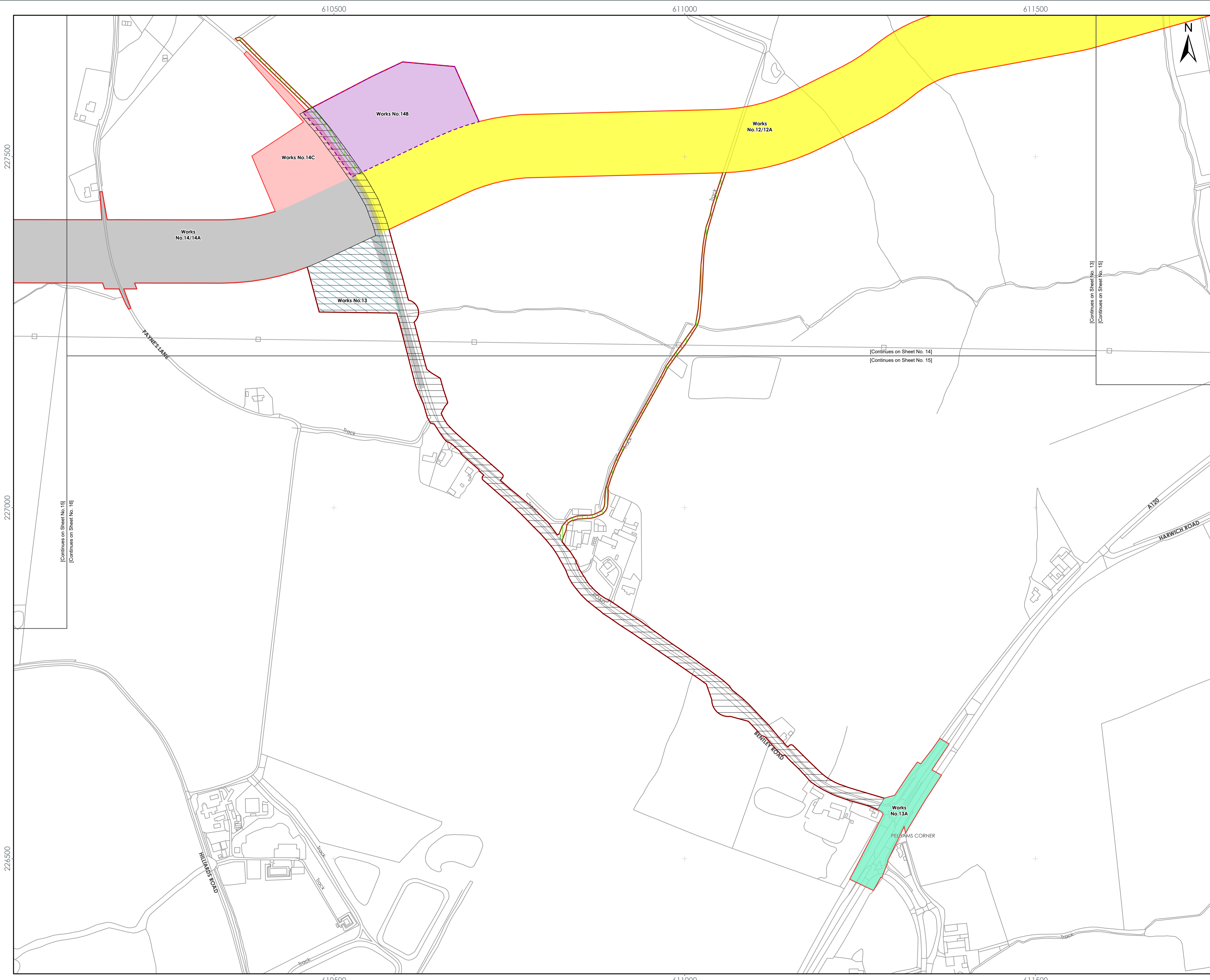
| VER | DATE | REMARKS | Drawn | Checked |
|-----|------------|----------------------------|-------|---------|
| A | 15/03/2024 | For Issue | JB | JE |
| B | 23/09/2024 | Change Request - For Issue | JB | JE |

DRAWING NUMBER: **005023874-02**

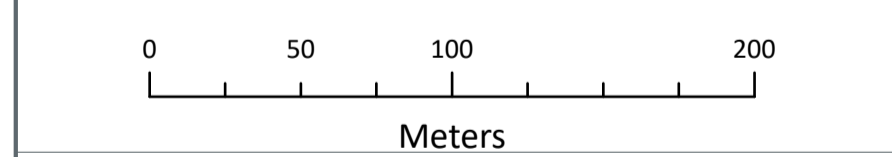
APFP Regulation: 5(2)(i)
 Sheet No: 14 of 20

SCALE: 1:2,500 PLOT SIZE: A1 DATUM: OSGB 1936 PROJECTION: BNG





- LEGEND**
- Order Limits
 - Works No.12/12A - Export cable corridor
 - Works No.13 - Road widening / improvements to Bentley Road
 - Works No.13A - Improvements to the A120/Bentley Road junction
 - Works No.14/14A - Export cable corridor
 - Works No.14B - TCC east of Bentley Road (including TCC accesses)
 - Works No.14C - TCC located west of Bentley Road (including TCC accesses)
 - Works No.14D - Southern TCC located west of Bentley Road including off route haul road to substation
 - Works No.17 - Operational accesses connecting the public highways



Data Source:
 Contains UKHO Low of the Sea data © Crown copyright and database right
 Contains Ordnance Survey data. All rights reserved. License number 0100031673.
 Contains OS data © Crown Copyright and database right 2020
 Contains data from OS Zoomstack

PROJECT TITLE:
 FIVE ESTUARIES OFFSHORE WINDFARM

DRAWING TITLE:
 2.5
 Works Plans - Onshore

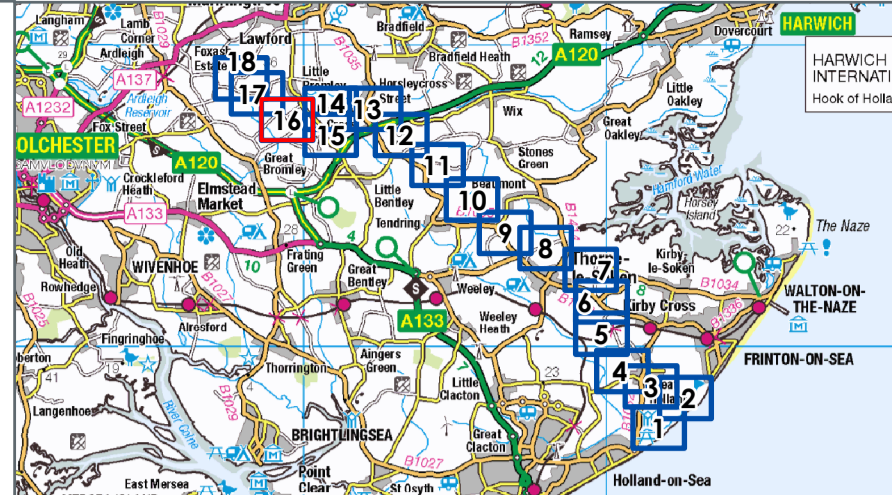
| VER | DATE | REMARKS | Drawn | Checked |
|-----|------------|----------------------------|-------|---------|
| A | 15/03/2024 | For Issue | JB | JE |
| B | 23/09/2024 | Change Request - For Issue | JB | JE |

DRAWING NUMBER: 005023874-02

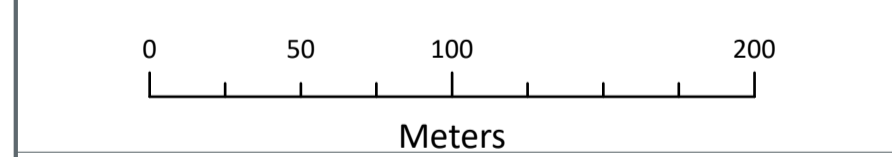
APFP Regulation: 5(2)(i)
 Sheet No: 15 of 20

SCALE: 1:2,500 PLOT SIZE: A1 DATUM: OSGB 1936 PROJECTION: BNG





- LEGEND**
- Order Limits
 - Works No.14/14A - Export cable corridor
 - Works No.17 - Operational accesses connecting the public highways



Data Source:
 Contains UKHO Low of the Sea data © Crown copyright and database right
 Contains Ordnance Survey data. All rights reserved. License number 0100031673.
 Contains OS data © Crown Copyright and database right 2020
 Contains data from OS Zoomstack

PROJECT TITLE:
 FIVE ESTUARIES OFFSHORE WINDFARM

DRAWING TITLE:
 2.5
 Works Plans - Onshore

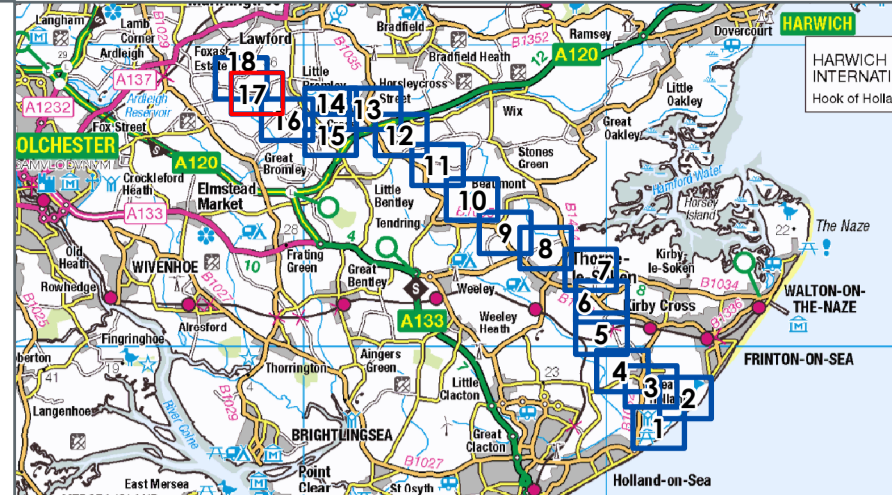
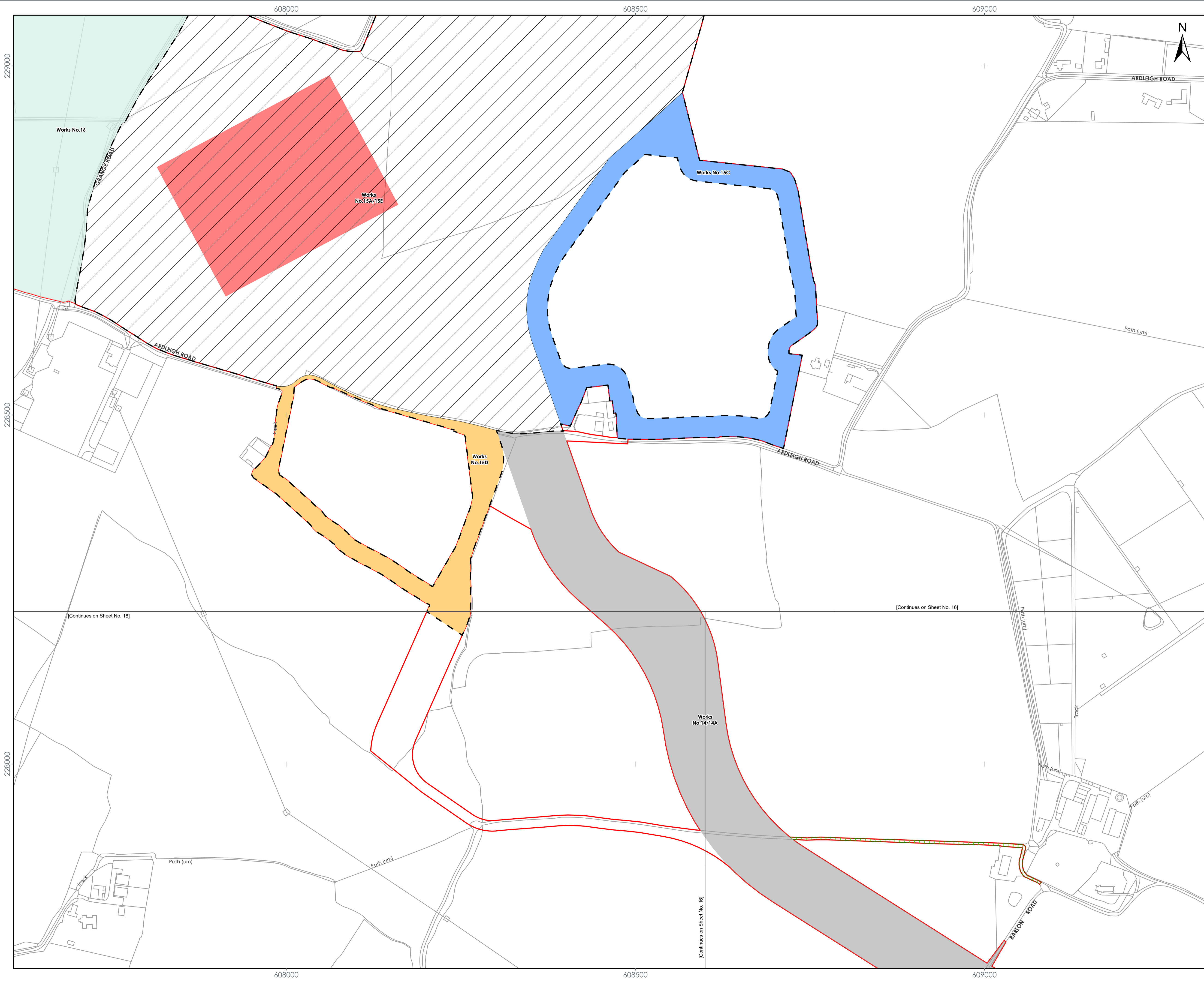
| VER | DATE | REMARKS | Drawn | Checked |
|-----|------------|----------------------------|-------|---------|
| A | 15/03/2024 | For Issue | JB | JE |
| B | 23/09/2024 | Change Request - For Issue | JB | JE |

DRAWING NUMBER: 005023874-02

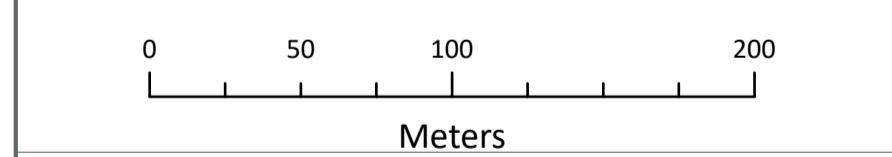
APFP Regulation: 5(2)(i)
 Sheet No: 16 of 20

SCALE: 1:2,500 | PLOT SIZE: A1 | DATUM: OSGB 1936 | PROJECTION: BNG





- LEGEND**
- Order Limits
 - Works No.14/14A - Export cable corridor
 - Works No.15 - Substation zone
 - Works No.15A//15E - Substation works zone
 - Works No.15B - Electrical substation
 - Works No.15C - Groundworks and planting
 - Works No.15D - Groundworks, drainage and planting
 - Works No.16 - National Grid EACN substation zone
 - Works No.17 - Operational accesses connecting the public highways



Data Source:
 Contains UKHO Low of the Sea data © Crown copyright and database right
 Ordnance Survey data. All rights reserved. License number 0100031673.
 Contains OS data © Crown Copyright and database right 2020
 Contains data from OS Zoomstack

PROJECT TITLE:
 FIVE ESTUARIES OFFSHORE WINDFARM

DRAWING TITLE:
 2.5
 Works Plans - Onshore

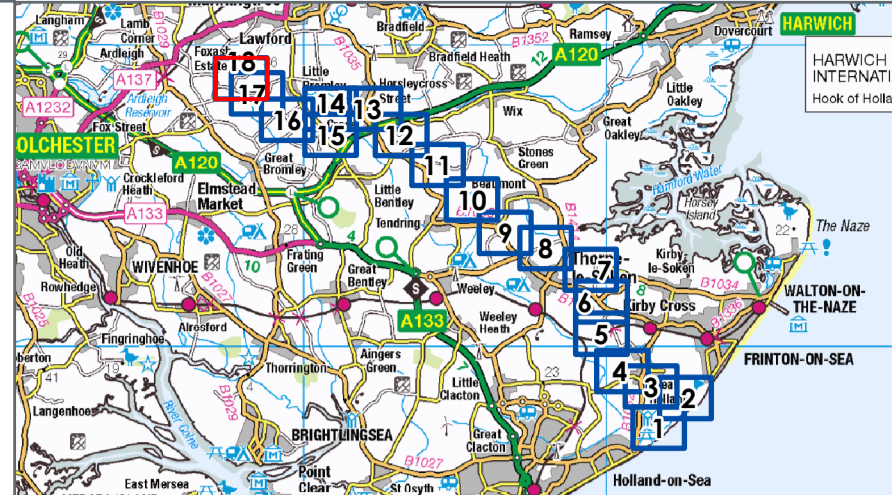
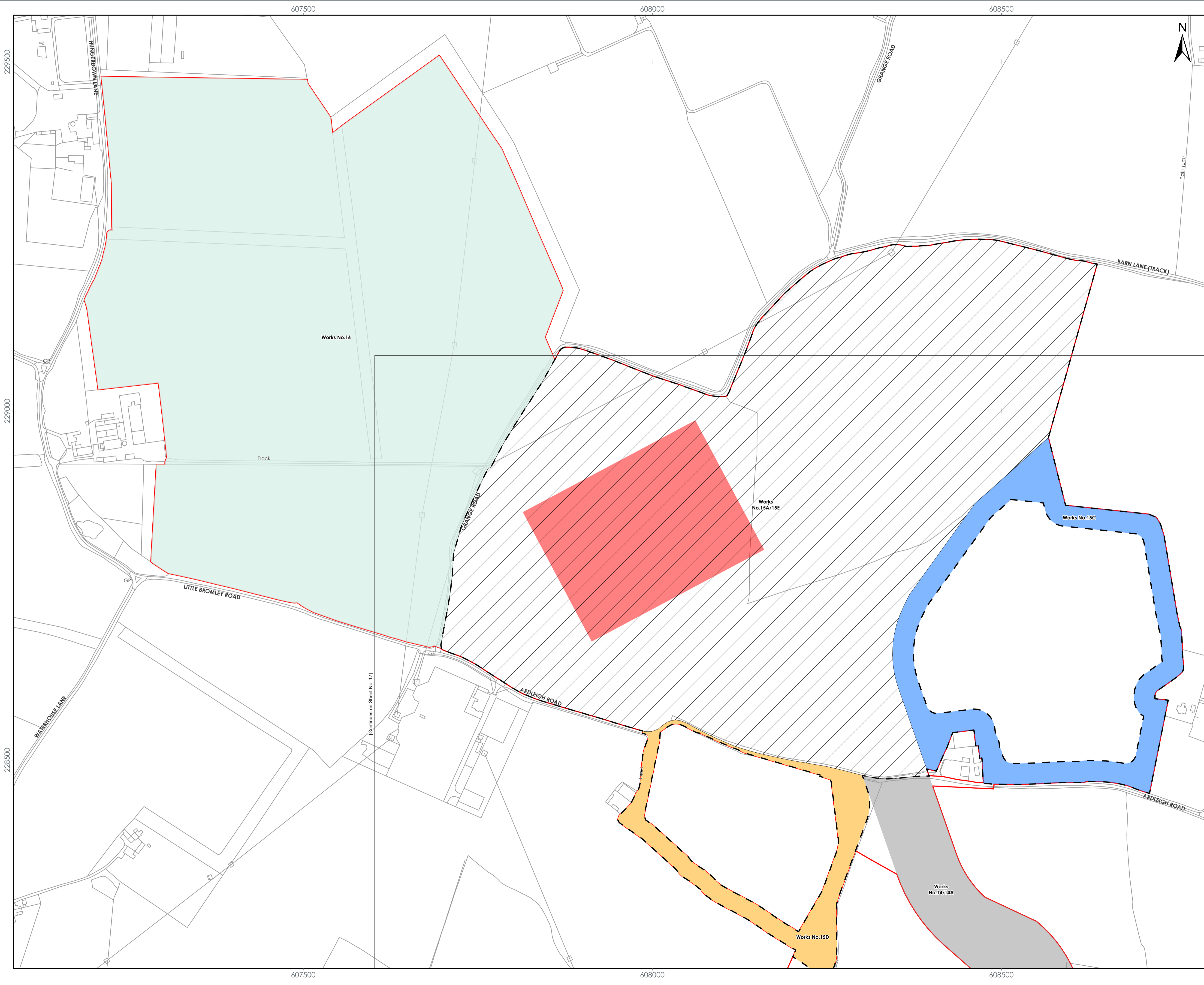
| VER | DATE | REMARKS | Drawn | Checked |
|-----|------------|----------------------------|-------|---------|
| A | 15/03/2024 | For Issue | JB | JE |
| B | 23/09/2024 | Change Request - For Issue | JB | JE |

DRAWING NUMBER: 005023874-02

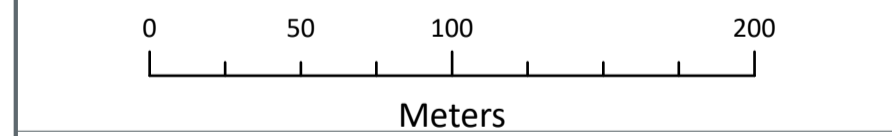
APFP Regulation: 5(2)(i)
 Sheet No: 17 of 20

SCALE: 1:2,500 PLOT SIZE: A1 DATUM: OSGB 1936 PROJECTION: BNG





- LEGEND**
- Order Limits
 - Works No.14/14A - Export cable corridor
 - Works No.15 - Substation zone
 - Works No.15A//15E - Substation works zone
 - Works No.15B - Electrical substation
 - Works No.15C - Groundworks and planting
 - Works No.15D - Groundworks, drainage and planting
 - Works No.16 - National Grid EACN substation zone



Data Source:
 Contains UKHO Low of the Sea data © Crown copyright and database right
 Ordnance Survey data. All rights reserved. License number 0100031673.
 Contains OS data © Crown Copyright and database right 2020
 Contains data from OS Zoomstack

PROJECT TITLE:
FIVE ESTUARIES OFFSHORE WINDFARM

DRAWING TITLE:
2.5 Works Plans - Onshore

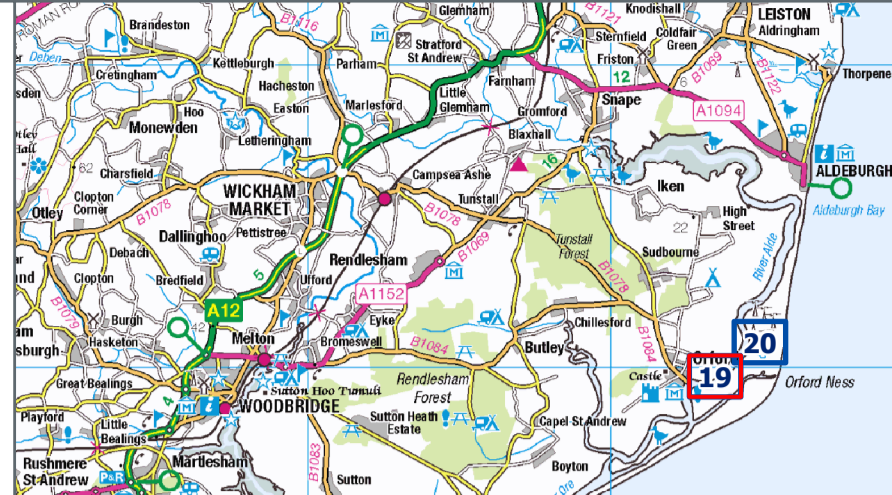
| VER | DATE | REMARKS | Drawn | Checked |
|-----|------------|----------------------------|-------|---------|
| A | 15/03/2024 | For Issue | JB | JE |
| B | 23/09/2024 | Change Request - For Issue | JB | JE |

DRAWING NUMBER: **005023874-02**

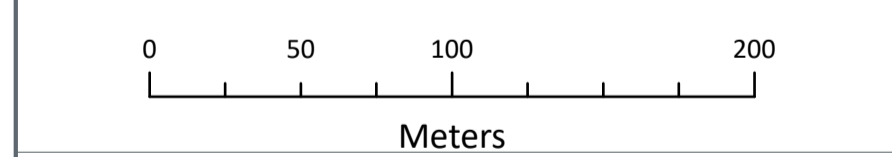
APFP Regulation: 5(2)(i)
 Sheet No: 18 of 20

SCALE: 1:2,500 PLOT SIZE: A1 DATUM: OSGB 1936 PROJECTION: BNG





- LEGEND**
- Order Limits
 - Works No.18A - Lesser Black Backed Gull compensation access route



Data Source:
 Contains UKHO Low of the Sea data © Crown copyright and database right
 Contains Ordnance Survey data. All rights reserved. License number 0100031673.
 Contains OS data © Crown Copyright and database right 2020
 Contains data from OS Zoomstack

PROJECT TITLE:
FIVE ESTUARIES OFFSHORE WINDFARM

DRAWING TITLE:
2.5 Works Plans - Onshore

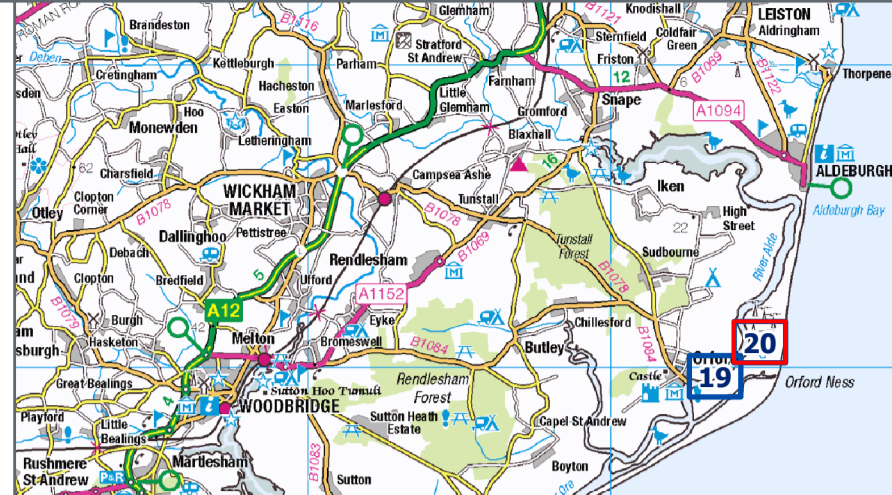
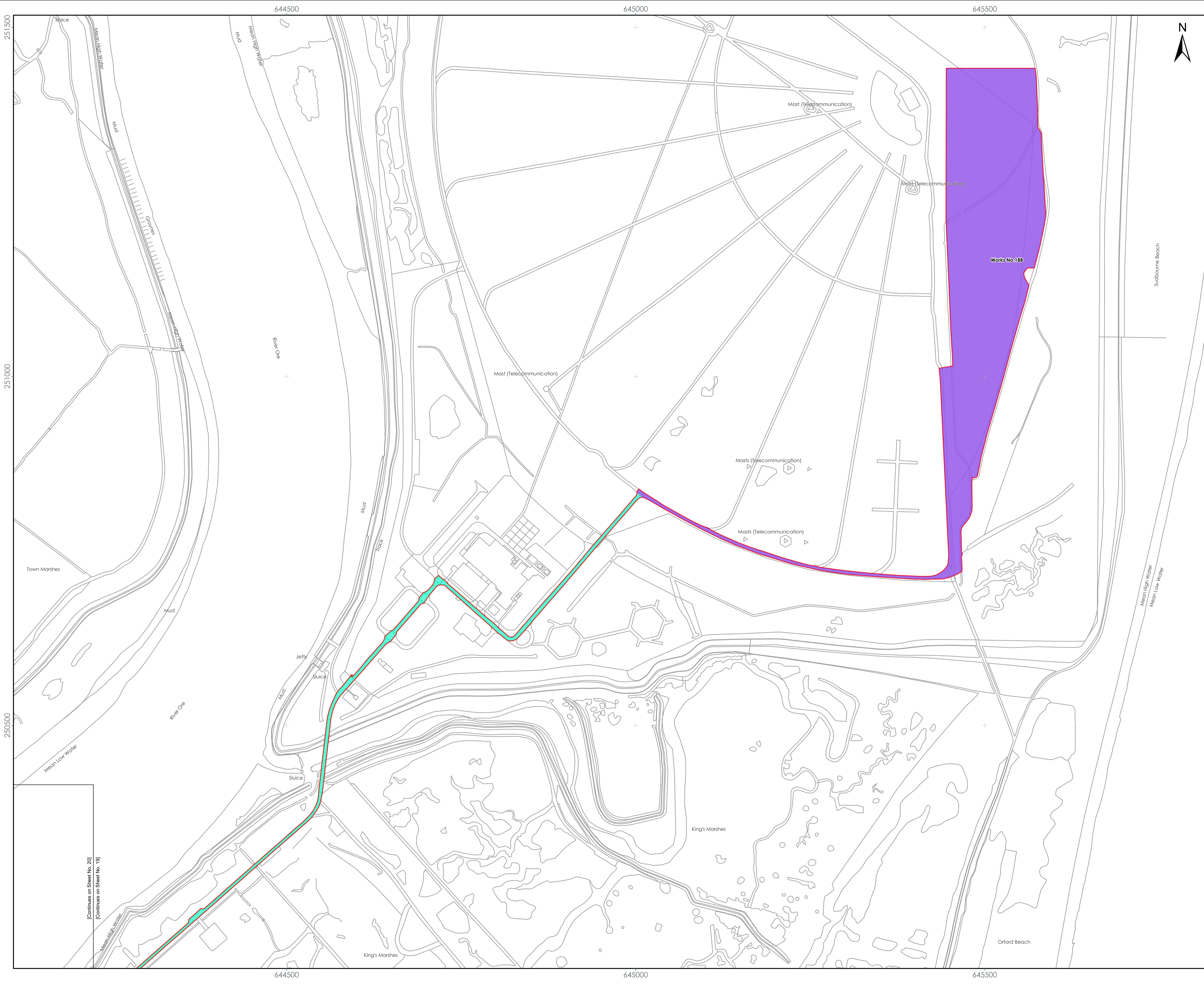
| VER | DATE | REMARKS | Drawn | Checked |
|-----|------------|----------------------------|-------|---------|
| A | 15/03/2024 | For Issue | JB | JE |
| B | 23/09/2024 | Change Request - For Issue | JB | JE |

DRAWING NUMBER: **005023874-02**

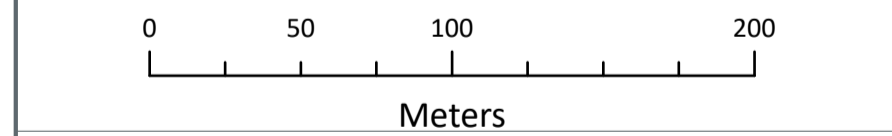
APFP Regulation: 5(2)(i)
 Sheet No: 19 of 20

SCALE: 1:2,500 PLOT SIZE: A1 DATUM: OSGB 1936 PROJECTION: BNG





- LEGEND**
- Order Limits
 - Works No. 18A - Lesser Black Backed Gull compensation access route
 - Works No. 18B - Lesser Black Backed Gull compensation area



Data Source:
 Contains UKHO Low of the Sea data © Crown copyright and database right
 Ordnance Survey data. All rights reserved. License number 0100031673.
 Contains OS data © Crown Copyright and database right 2020
 Contains data from OS Zoomstack

PROJECT TITLE:
 FIVE ESTUARIES OFFSHORE WINDFARM

DRAWING TITLE:
 2.5
 Works Plans - Onshore

| VER | DATE | REMARKS | Drawn | Checked |
|-----|------------|----------------------------|-------|---------|
| A | 15/03/2024 | For Issue | JB | JE |
| B | 23/09/2024 | Change Request - For Issue | JB | JE |

DRAWING NUMBER: 005023874-02

APFP Regulation: 5(2)(i)
 Sheet No: 20 of 20

SCALE: 1:2,500 PLOT SIZE: A1 DATUM: OSGB 1936 PROJECTION: BNG



(Continues on Sheet No. 20)
 (Continues on Sheet No. 19)